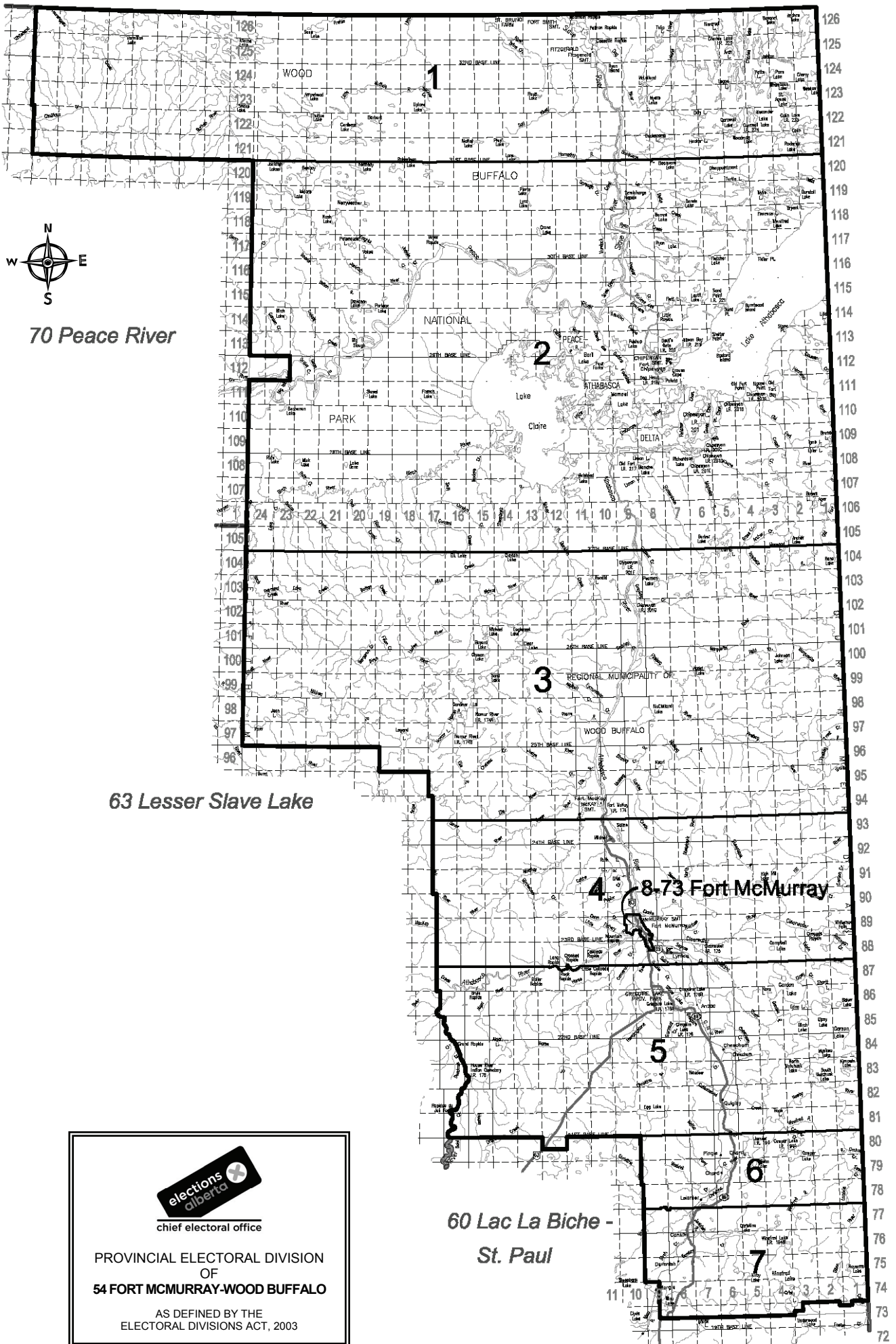


**Electoral Division of Fort McMurray-Wood Buffalo
General Election Statement of Official Results - March 3, 2008**

POLL NUMBER	NAME OF POLL	NAMES ON LIST	GUY C. BOUTILIER PC	ROSS JACOBS LIB	MEL KRALEY NDP	REGINALD (REG) NORMORE AG	V	S	D	R	% VOTER TURNOUT
1	FORT FITZGERALD	0	0	0	0	0	0	0	0	0	0
2	FORT CHIPEWYAN	591	27	23	14	10	74	0	0	0	12.5
3	FORT MCKAY	149	13	5	4	1	23	0	0	0	15.4
4	SAPRAE CREEK ESTATES	576	119	24	9	8	160	0	0	2	28.1
5	ANZAC	698	95	24	9	14	142	0	0	2	20.6
6	JANVIER	192	10	27	2	5	44	0	0	0	22.9
7	CONKLIN	111	22	18	3	3	46	0	0	0	41.4
8	PRAIRIE CREEK ESTATES	614	40	32	4	4	80	0	0	0	13.0
9	GREENBRIAR BAY	602	37	21	14	8	80	0	0	0	13.3
10	GREY CRES	421	31	20	6	8	65	0	0	3	16.2
11	GRENOBLE CRES	556	41	19	5	4	69	0	0	1	12.6
12	GRANDVIEW CRES	455	36	14	7	4	61	0	0	0	13.4
13	BEACONHILL DRIVE	584	66	18	13	5	102	0	0	0	17.5
14	BEAVERGLEN CLOSE	671	95	39	8	6	148	0	0	0	22.1
15	BEAVERLODGE CLOSE	393	57	16	7	5	85	0	0	1	21.9
16	WATERWAYS	511	51	23	9	4	87	0	0	0	17.0
17	PENHORWOOD ST	792	50	36	8	4	98	0	0	0	12.4
18	HOSPITAL ST	489	58	20	12	9	99	0	0	0	20.2
19	ALBERTA DRIVE	463	79	20	15	3	117	0	0	1	25.5
20	POND CRES	464	31	16	8	11	66	0	0	0	14.2
21	KEYANO HOUSING	595	40	16	5	1	62	0	0	0	10.4
22/24	RIVER SIDE MANOR/CLEARWATER APTS	704	34	17	8	1	60	0	0	0	8.5
23/25	HILL DRIVE/CARRINGTON PROMENADE	979	78	34	5	3	120	0	0	2	12.5
26/27	RIVER PARK GLEN/MACDONALD AVE	510	6	9	6	2	23	0	0	1	4.7
28	CHARLES AVE APTS	505	7	5	2	3	17	0	0	0	3.4
29	GRAYLING TERRACE	401	48	23	4	3	78	0	0	0	19.5
30	ATHABASCA CRES	455	53	15	6	6	80	0	0	0	17.6
31/33	201 ABASAND DRIVE/401 RAVINE PARK	1,052	51	35	16	3	105	0	0	0	10.0
32	HILLVIEW PARK	428	33	13	12	6	64	0	0	0	15.0
34	ATHABASCA AVE	709	70	36	9	5	120	0	0	2	17.2
35	TIMBERLINE DRIVE	543	74	30	8	3	115	0	0	0	21.2
36	ROSS HAVEN DRIVE	618	108	39	14	6	167	0	0	0	27.0
37	SITKA DRIVE	546	47	21	5	2	75	0	0	0	13.7
38	SIFTON AVE	493	71	25	5	3	104	0	0	0	21.1
39	SILVERSPRINGS DRIVE	443	48	23	7	2	80	0	0	0	18.1
40	WOODLAND DRIVE	558	50	34	5	4	93	0	0	0	16.7
41	CEDARWOODS	693	68	25	5	6	104	0	0	1	15.2
42	HILLCREST DRIVE	493	77	24	16	4	121	0	0	0	24.5
43	SIGNAL HILL PLACE	456	30	16	9	2	57	0	0	0	12.5
44	WINDSOR DRIVE	613	94	43	7	5	149	0	0	0	24.3
45	WOLVERINE DRIVE	442	84	21	9	1	115	1	0	0	26.0
46	DEEP ROAD	536	91	23	10	6	130	0	0	1	24.4
47	CARDINAL DRIVE	439	72	24	7	2	105	0	0	1	24.1
48	STROUD BAY	353	18	5	5	3	31	0	0	0	8.8
49	TUNDRA DRIVE	491	80	30	11	4	125	0	0	0	25.5
50	WOOD BUFFALO WAY	651	107	26	4	2	139	1	0	0	21.4
51	WILLIAMS DRIVE	696	91	47	12	4	154	0	0	1	22.3
52	MACLAREN CRES	458	87	33	10	6	136	0	0	0	29.7
53	FULLERTON DR	781	105	44	16	2	167	0	0	0	21.4
54	KENNEDY CRES	588	97	26	13	6	142	0	0	4	24.8
55	BURTON ESTATES	575	134	50	4	2	190	0	0	0	33.0




70 Peace River

63 Lesser Slave Lake

8-73 Fort McMurray

60 Lac La Biche -
St. Paul



chief electoral office

PROVINCIAL ELECTORAL DIVISION
OF
54 FORT MCMURRAY-WOOD BUFFALO

AS DEFINED BY THE
ELECTORAL DIVISIONS ACT, 2003

**Electoral Division of Fort McMurray-Wood Buffalo
General Election Statement of Official Results - March 3, 2008**

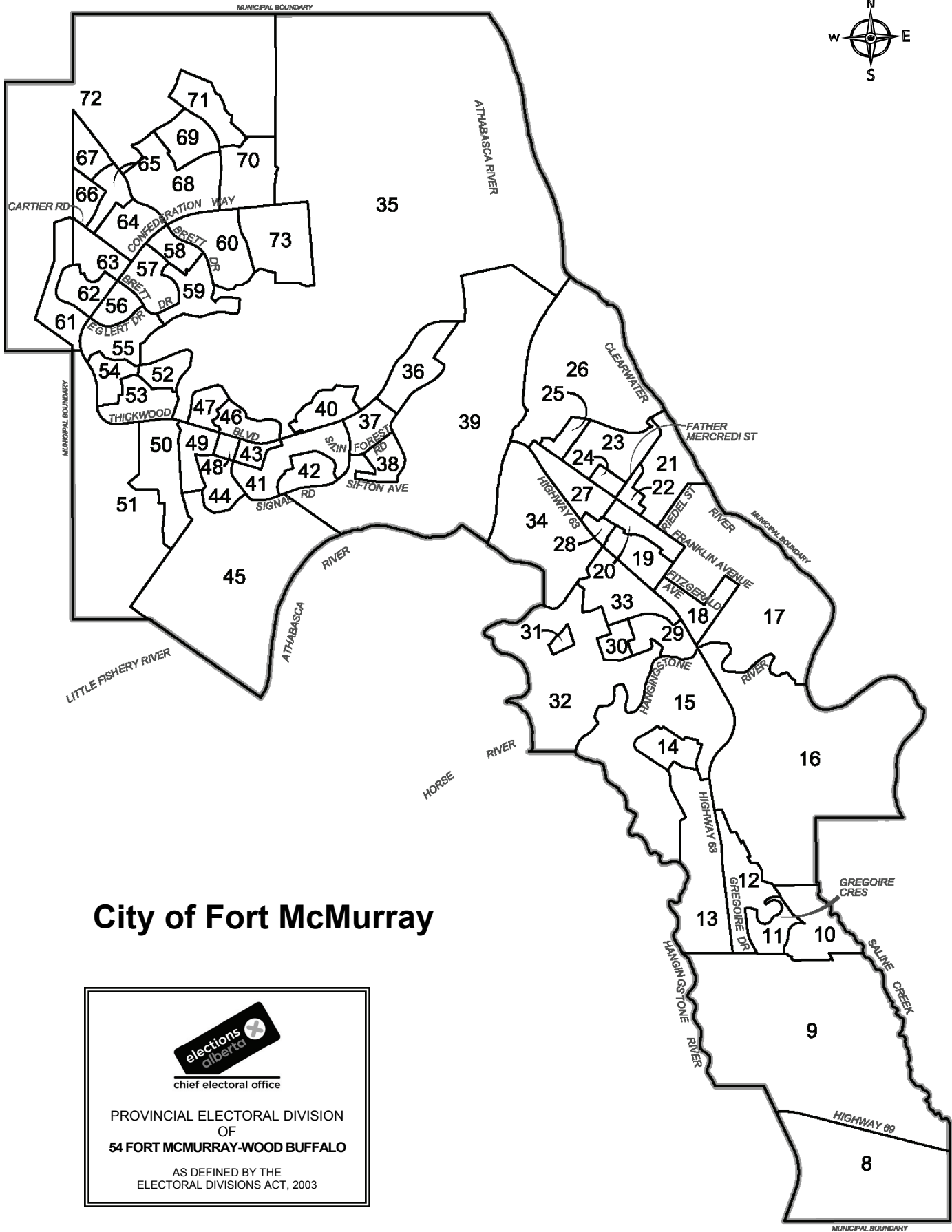
POLL NUMBER	NAME OF POLL	NAMES ON LIST	GUY C. BOUTILIER PC	ROSS JACOBS LIB	MEL KRALEY NDP	REGINALD (REG) NORMORE AG	V	S	D	R	% VOTER TURNOUT
56	BOISVERT PLACE	460	81	18	1	3	103	0	0	0	22.4
57	BACON PLACE	636	125	35	5	2	167	0	0	1	26.4
58	BEATON PLACE	506	77	30	6	2	115	0	0	0	22.7
59	BURNS PLACE	538	98	31	7	2	138	0	0	0	25.7
60/73	LAKWOOD ESTATES/SANDPIPER PLACE	991	108	41	20	8	177	0	0	0	17.9
61	CREE ROAD	555	47	19	3	0	69	0	0	0	12.4
62	BEAR RIDGE ESTATES	576	53	19	5	1	78	0	0	0	13.5
63	CARTIER PARK	344	34	10	3	1	48	0	0	0	14.0
64	DIEFENBAKER DRIVE	811	52	14	5	5	76	0	0	0	9.4
65	ARCHIBALD CLOSE	586	54	26	3	4	87	0	0	0	14.8
66	HARPE WAY	455	20	10	5	3	38	0	0	0	8.4
67	MORGAN HEIGHTS	561	44	12	1	3	60	0	0	0	10.7
68	PARSONS CREEK	457	53	19	2	1	75	0	0	0	16.4
69	PACIFIC PLACE	325	40	9	5	4	58	0	0	0	17.8
70/71	PROSPECT POINT/PAQUETTE PLACE	649	96	53	6	7	162	0	0	0	25.0
72	PINE PLACE	468	48	13	9	2	72	0	0	0	15.4
74	ADVANCE-FORT MCMURRAY		389	121	39	19	568	0	0	1	
75	ADVANCE-FORT CHIPEWYAN		9	17	2	2	30	0	0	0	
76	MOBILE-FORT MCMURRAY		31	12	4	4	51	0	0	0	
77	SPECIAL BALLOT		49	22	7	3	81	0	0	0	
TOTAL		36,054	4,519	1,758	550	300	7,127	2	0	25	19.8

V=Valid Ballots


S=Spoiled Ballots

D=Declined Ballots

R=Rejected Ballots



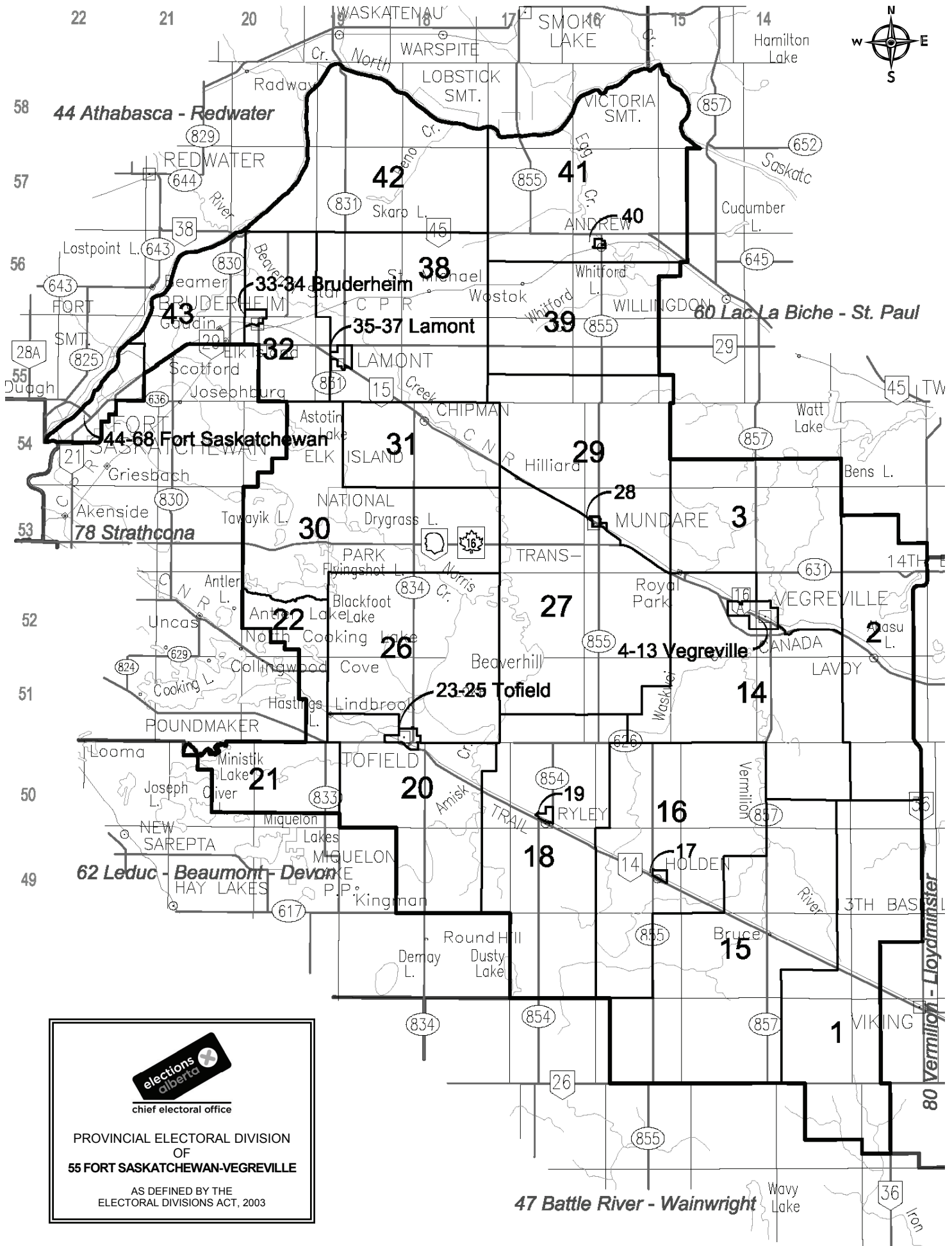
City of Fort McMurray


chief electoral office

PROVINCIAL ELECTORAL DIVISION
OF
54 FORT McMURRAY-WOOD BUFFALO
AS DEFINED BY THE
ELECTORAL DIVISIONS ACT, 2003

**Electoral Division of Fort Saskatchewan-Vegreville
General Election Statement of Official Results - March 3, 2008**

POLL NUMBER	NAME OF POLL	NAMES ON LIST	CLAYTON MARSDEN NDP	RYAN SCHEIE AG	ED STELMACH PC	EARL J. WOODS LIB	V	S	D	R	% VOTER TURNOUT
1	VIKING RURAL	175	6	0	71	3	80	0	0	0	45.7
2	LAVOY & RURAL	320	8	5	139	13	165	0	0	1	51.9
3	VEGREVILLE RURAL NORTH	334	14	5	139	18	176	0	0	0	52.7
4	VEGREVILLE NORTH WEST	466	18	3	171	17	209	0	0	0	44.8
5	VEGREVILLE NORTH EAST	556	18	8	190	11	227	0	0	0	40.8
6	VEGREVILLE N & NE	582	9	4	229	26	268	1	0	0	46.0
7	VEGREVILLE EAST	316	19	4	82	21	126	0	0	0	39.9
8	VEGREVILLE CENTRAL	380	6	9	104	16	135	0	0	0	35.5
9	VEGREVILLE WEST CENTRAL	367	12	3	102	15	132	0	0	0	36.0
10	VEGREVILLE WEST	172	7	3	137	24	171	1	0	0	99.4
11	VEGREVILLE SW	385	11	1	91	11	114	0	0	0	29.6
12	VEGREVILLE SE	450	10	12	151	24	197	0	0	0	43.8
13	VEGREVILLE SOUTH	458	17	5	197	19	238	0	0	0	52.0
14	VEGREVILLE RURAL SOUTH	417	25	5	197	10	237	0	0	0	56.8
15	BRUCE AND RURAL	376	25	5	127	13	170	0	0	0	45.2
16	HOLDEN RURAL	383	17	1	142	15	175	0	0	3	46.5
17	HOLDEN	338	13	8	95	20	136	0	0	0	40.2
18	RYLEY RURAL	307	13	5	144	16	178	0	0	0	58.0
19	RYLEY	359	14	9	149	16	188	0	0	0	52.4
20	TOFIELD RURAL SOUTH	471	26	16	204	13	259	1	0	0	55.0
21	MINISTIK	613	28	21	190	29	268	0	0	0	43.7
22	ELK ISLAND PARK SOUTH	290	13	13	103	20	149	0	0	0	51.4
23	TOFIELD - WEST	461	23	8	149	13	193	0	0	0	41.9
24	TOFIELD CENTRAL	454	22	8	161	23	214	0	0	0	47.1
25	TOFIELD - EAST	480	18	11	226	17	272	0	0	1	56.9
26	TOFIELD RURAL NORTH	567	25	21	210	21	277	0	0	0	48.9
27	MUNDARE RURAL SOUTH	401	9	8	155	12	184	0	0	0	45.9
28	TOWN OF MUNDARE	587	18	9	219	25	271	0	0	0	46.2
29	MUNDARE RURAL NORTH	309	14	1	164	11	190	0	0	0	61.5
30	ELK ISLAND PARK EAST	374	14	14	143	15	186	0	0	0	49.7
31	CHIPMAN & RURAL	429	31	11	176	17	235	1	0	0	54.8
32	BRUDERHEIM RURAL	316	12	3	146	5	166	0	0	0	52.5
33	BRUDERHEIM S & W	437	32	14	131	14	191	0	0	1	43.9
34	BRUDERHEIM N & E	433	26	3	133	12	174	0	0	0	40.2
35	LAMONT WEST	491	15	4	149	5	173	1	0	0	35.2
36	LAMONT CENTRAL	397	20	8	145	13	186	2	0	0	46.9
37	LAMONT EAST	488	17	7	223	11	258	0	0	0	52.9
38	LAMONT RURAL- N, E & S	502	16	13	221	26	276	0	0	0	55.0
39	ANDREW RURAL SOUTH	242	5	0	117	7	129	0	0	0	53.3
40	ANDREW	385	14	6	177	13	210	0	0	0	54.5
41	ANDREW RURAL - N, E & W	315	8	8	169	9	194	0	0	0	61.6
42	SKARO DISTRICT	329	10	7	148	6	171	0	0	1	52.3
43	HIGHWAY 15 NORTH	138	3	0	38	4	45	0	0	0	32.6
44	JOHN PAUL II	790	19	13	223	26	281	0	0	0	35.6
45	JOHN PAUL II	465	19	1	78	18	116	0	0	1	25.2
46	FORT JUNIOR HIGH	439	18	3	102	23	146	0	0	0	33.3
47	FORT JUNIOR HIGH	436	22	7	61	15	105	0	0	0	24.1
48	FORT JUNIOR HIGH	890	23	12	267	32	334	1	0	0	37.5
49	JOHN PAUL II	477	22	8	119	32	181	0	0	0	37.9
50	JOHN PAUL II	396	14	5	92	12	123	1	0	0	31.1
51	JOHN PAUL II	501	22	3	161	16	202	0	0	0	40.3




chief electoral office

PROVINCIAL ELECTORAL DIVISION
OF
55 FORT SASKATCHEWAN-VEGREVILLE

AS DEFINED BY THE
ELECTORAL DIVISIONS ACT, 2003

Electoral Division of Fort Saskatchewan-Vegreville General Election Statement of Official Results - March 3, 2008

POLL NUMBER	NAME OF POLL	NAMES ON LIST	CLAYTON MARSDEN NDP	RYAN SCHEIE AG	ED STELMACH PC	EARL J. WOODS LIB	V	S	D	R	% VOTER TURNOUT
52	RUDOLPH HENNIG	364	18	5	109	18	150	0	0	0	41.2
53	RUDOLPH HENNIG	433	18	13	133	20	184	0	0	0	42.5
54	RUDOLPH HENNIG	374	20	11	106	16	153	0	0	0	40.9
55	RUDOLPH HENNIG	789	27	13	106	19	165	0	0	0	20.9
56	POPE JOHN	360	14	7	118	13	152	0	0	1	42.5
57	POPE JOHN	436	19	6	132	20	177	1	0	0	40.6
58	POPE JOHN	320	15	7	102	11	135	0	0	0	42.2
59	POPE JOHN	429	19	5	119	28	171	0	0	0	39.9
60	POPE JOHN	315	7	4	113	11	135	0	0	0	42.9
61	JAMES MOWAT	416	17	8	87	18	130	0	0	0	31.3
62	JAMES MOWAT	424	25	11	122	21	179	0	0	0	42.2
63	JAMES MOWAT	327	10	10	80	22	122	2	0	0	37.3
64	JAMES MOWAT	401	10	13	115	30	168	0	0	0	41.9
65	WESTPARK	545	11	18	207	26	262	0	0	0	48.1
66	WESTPARK	552	25	7	173	27	232	1	0	0	42.0
67	WESTPARK	629	19	7	234	43	303	0	0	0	48.2
68	WESTPARK	955	35	9	161	41	246	0	0	0	25.8
69	ADVANCE-VEGREVILLE		21	6	324	34	385	0	0	0	
70	ADVANCE-FORT SASKATCHEWAN		28	11	333	47	419	0	0	2	
71	MOBILE-VEGREVILLE		6	2	128	13	149	0	0	8	
72	MOBILE-FORT SASKATCHEWAN		14	6	156	22	198	0	0	1	
73	MOBILE-ANDREW/LAMONT		3	2	80	2	87	0	0	0	
74	MOBILE-MUNDARE		1	0	47	2	50	0	0	0	
75	MOBILE-HOLDEN/TOFIELD		8	2	70	6	86	0	1	0	
76	SPECIAL BALLOT		3	7	157	10	177	0	0	29	
TOTAL		29,513	1,233	551	11,169	1,343	14,296	13	1	49	48.6

V=Valid Ballots S=Spoiled Ballots D=Declined Ballots R=Rejected Ballots



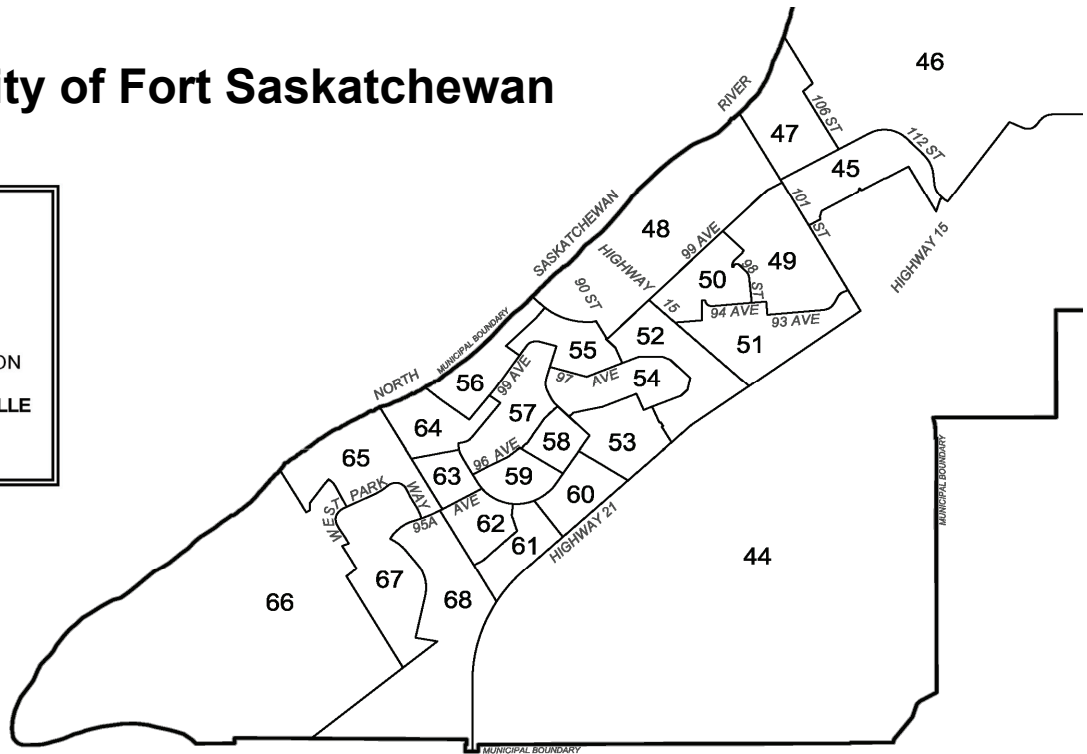
City of Fort Saskatchewan

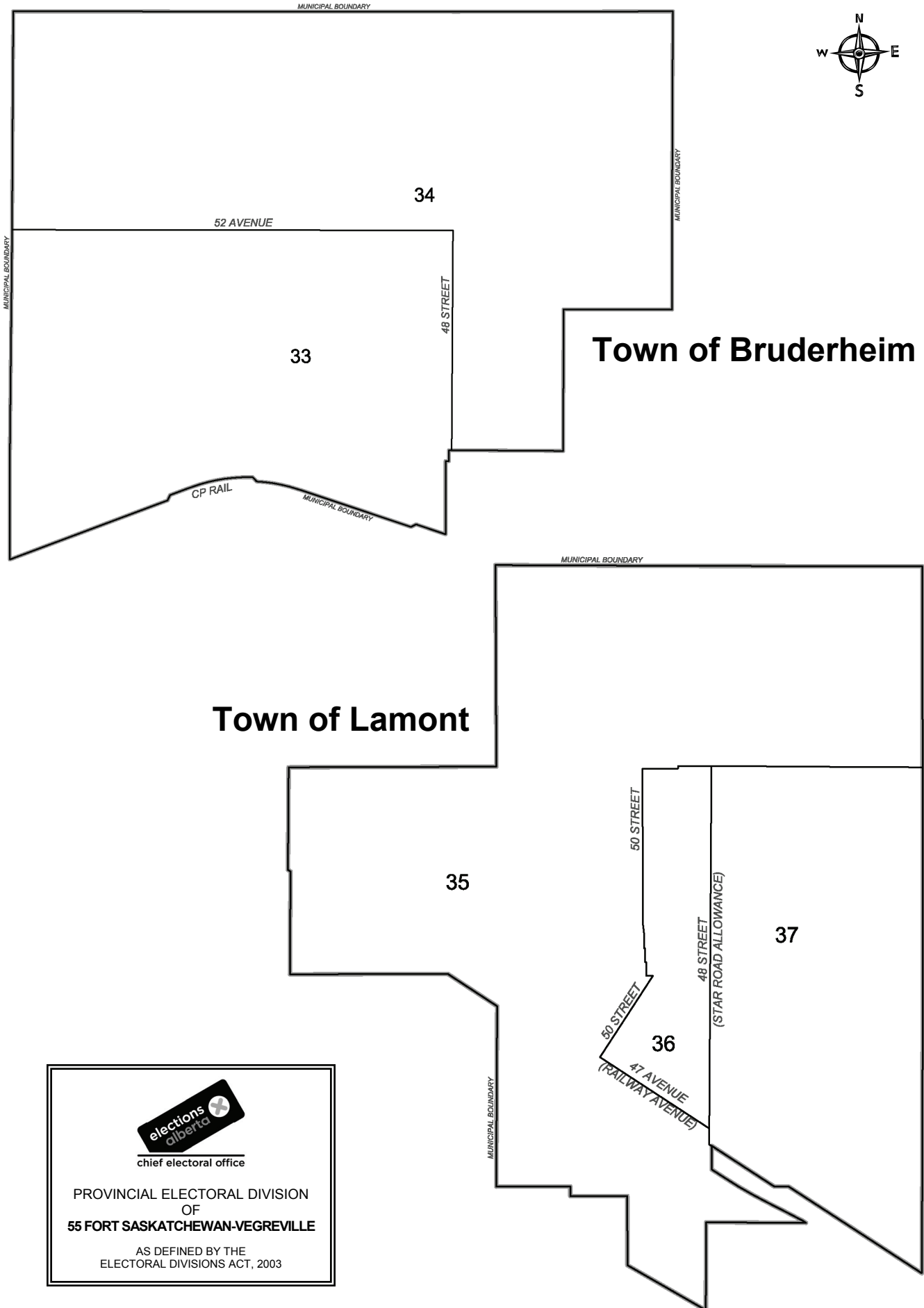


chief electoral office

**PROVINCIAL ELECTORAL DIVISION
OF
55 FORT SASKATCHEWAN-VEGREVILLE**

AS DEFINED BY THE
ELECTORAL DIVISIONS ACT, 2003



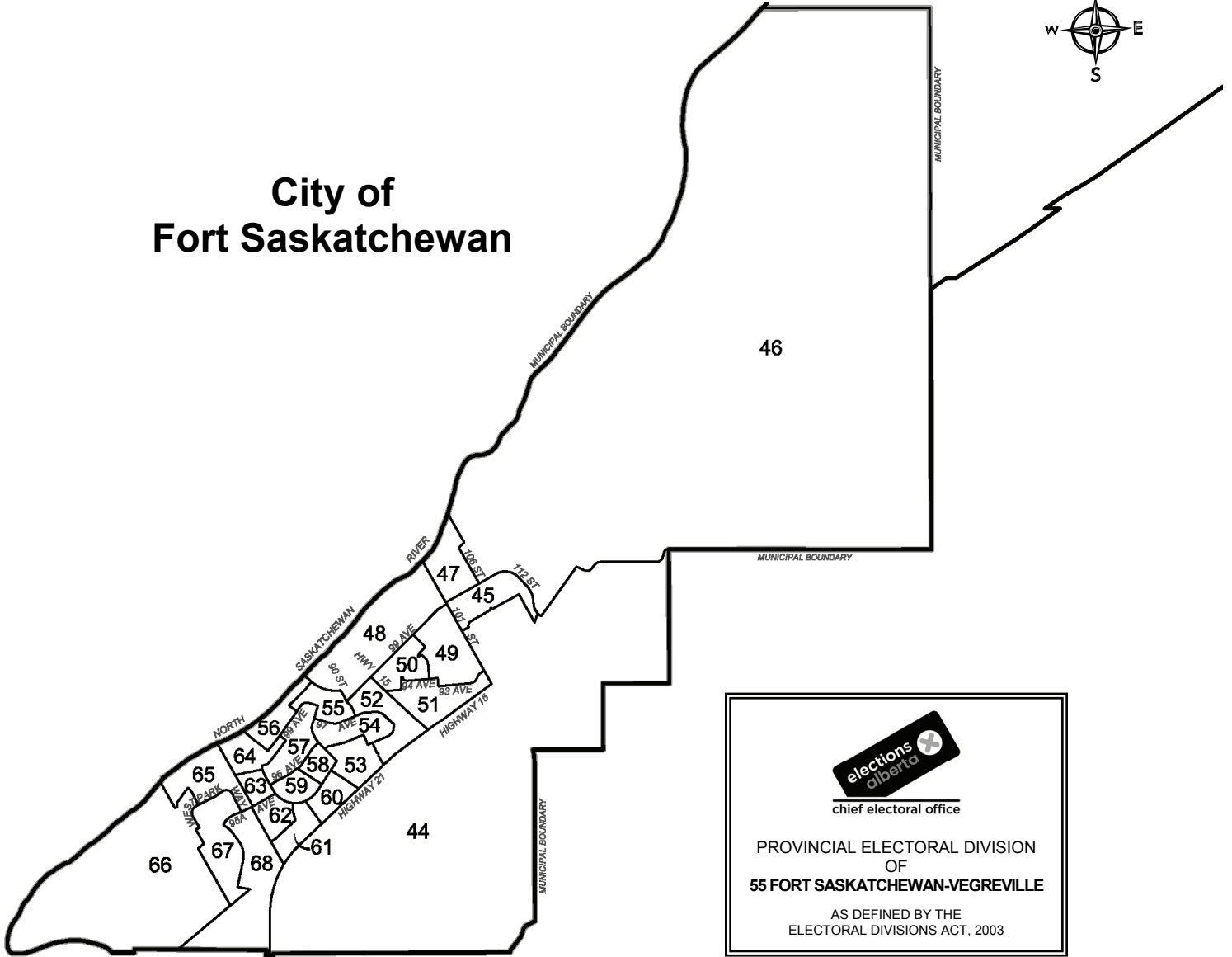



chief electoral office

PROVINCIAL ELECTORAL DIVISION
OF
55 FORT SASKATCHEWAN-VEGREVILLE

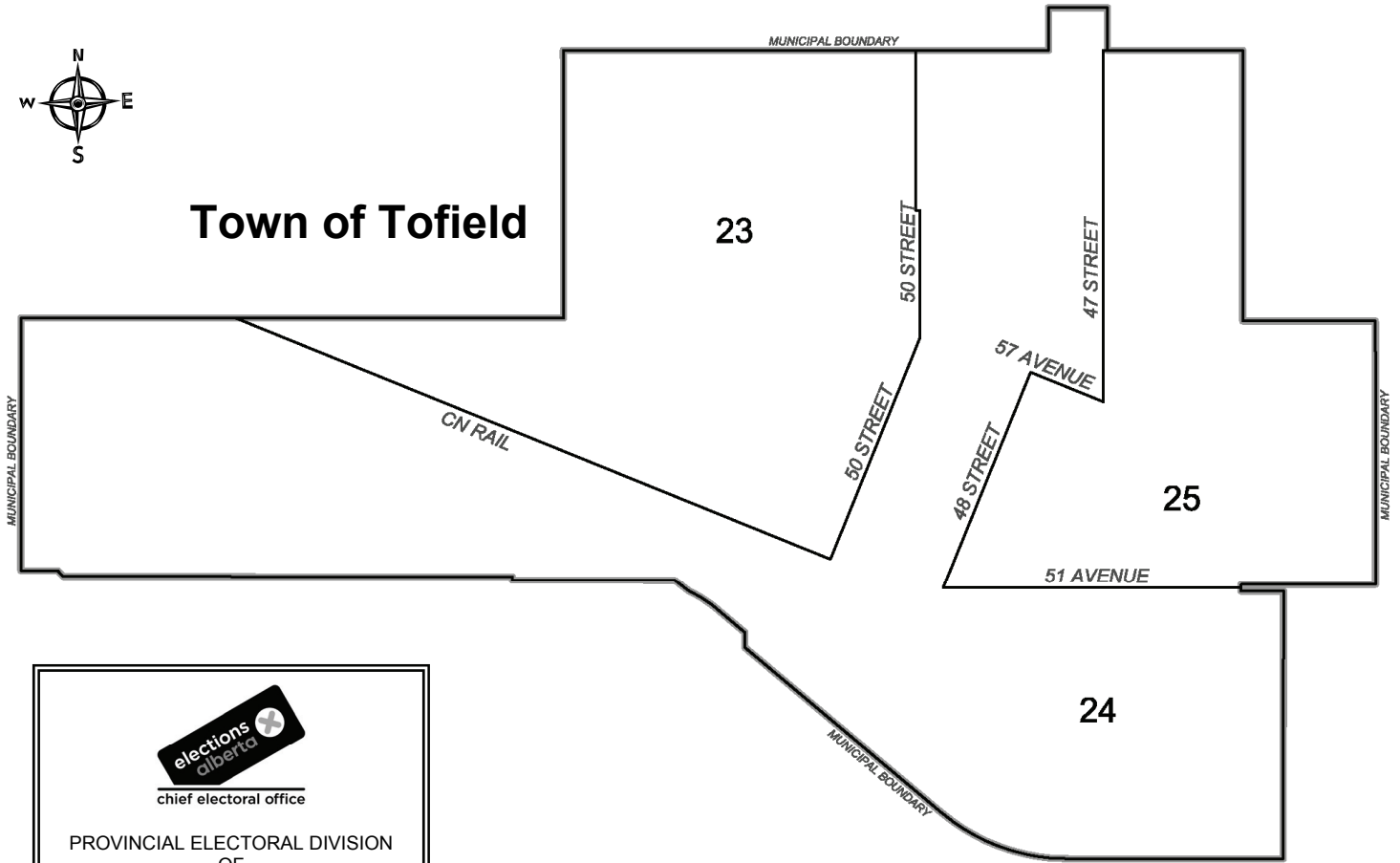
AS DEFINED BY THE
ELECTORAL DIVISIONS ACT, 2003

City of Fort Saskatchewan



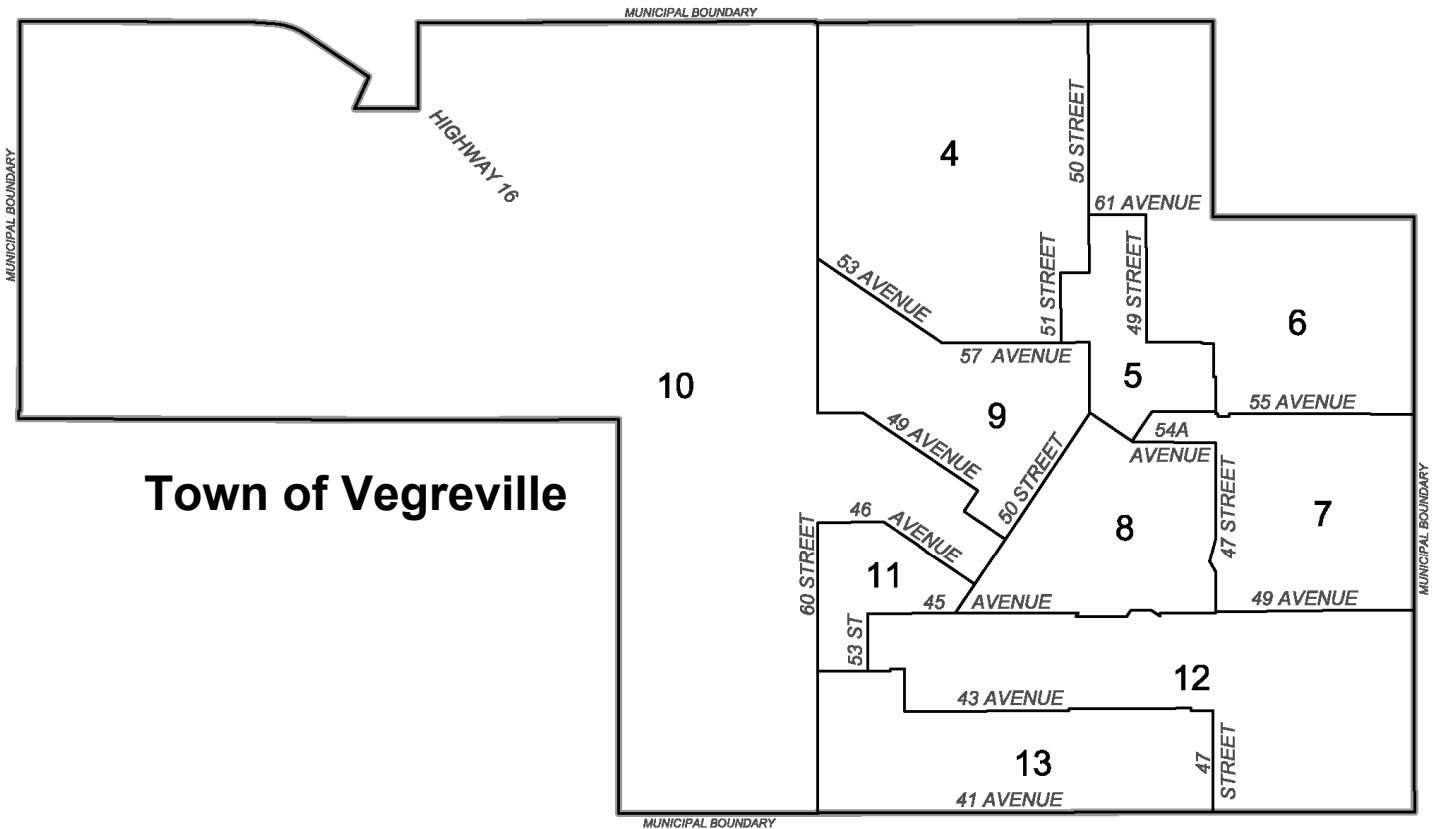


Town of Tofield



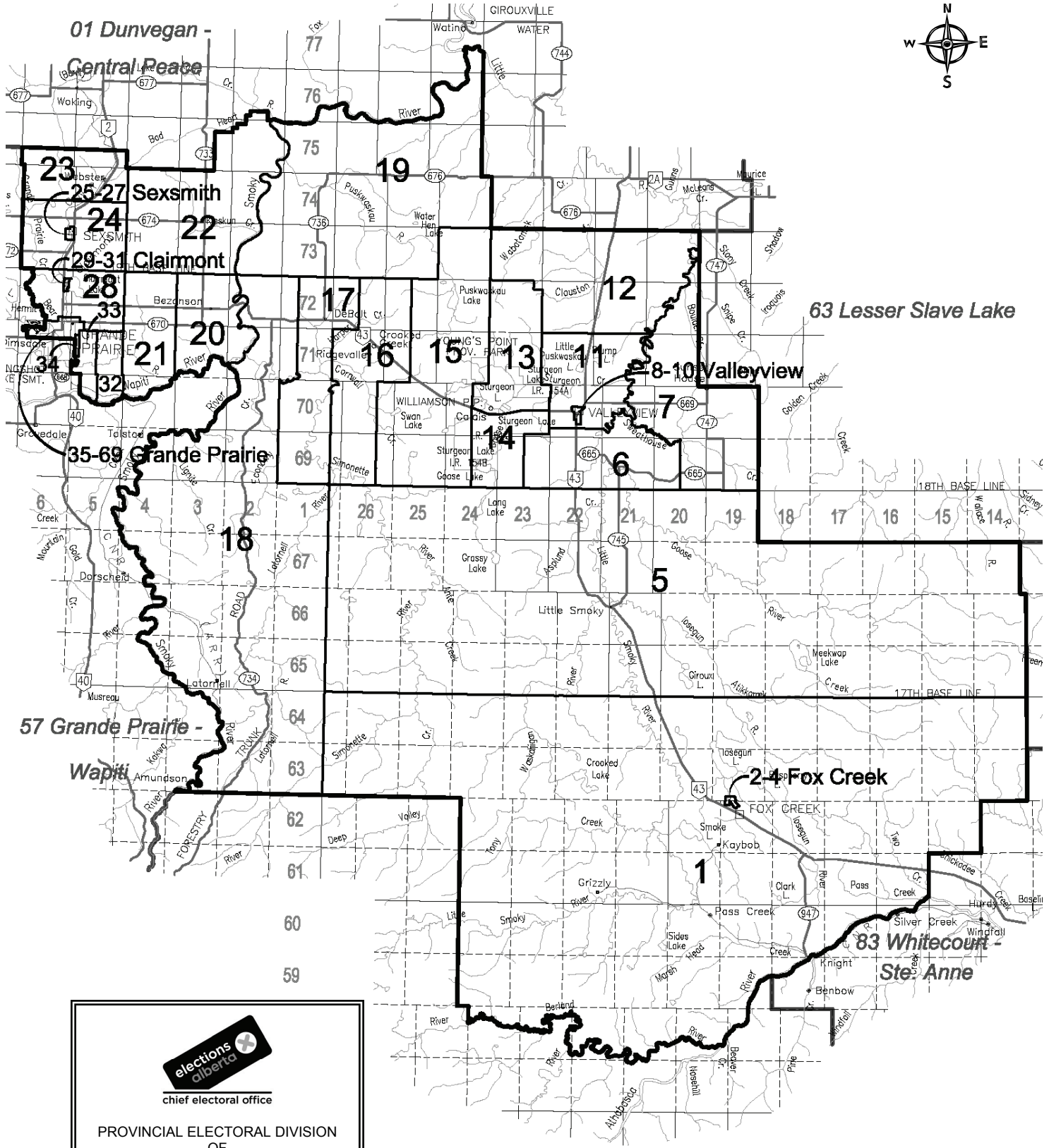

chief electoral office


PROVINCIAL ELECTORAL DIVISION
OF
55 FORT SASKATCHEWAN-VEGREVILLE
AS DEFINED BY THE
ELECTORAL DIVISIONS ACT, 2003



**Electoral Division of Grande Prairie-Smoky
General Election Statement of Official Results - March 3, 2008**

POLL NUMBER	NAME OF POLL	NAMES ON LIST	JOHN A. CROKEN LIB	MEL KNIGHT PC	TODD LOEWEN WAP	NEIL R.M. PEACOCK NDP	REBECCA VILLEBRUN AG	V	S	D	R	% VOTER TURNOUT
1	FOX CREEK	275	11	39	17	4	3	74	0	0	0	26.9
2	FOX CREEK CENTRAL	460	9	67	18	6	3	103	0	0	0	22.4
3	FOX CREEK NE	294	9	68	10	0	1	88	1	0	0	29.9
4	FOX CREEK NW	299	13	54	18	3	2	90	0	0	0	30.1
5	LITTLE SMOKY	388	11	89	55	7	4	166	0	0	0	42.8
6	VALLEYVIEW SOUTH	316	7	81	35	5	2	130	0	0	0	41.1
7	SUNSET HOUSE/SWEATHOUSE	275	7	50	47	10	1	115	0	0	0	41.8
8	TOWN OF VALLEYVIEW NW	369	22	79	28	14	0	143	1	0	0	38.8
9	TOWN OF VALLEYVIEW NE	388	23	102	14	15	5	159	0	0	1	41.2
10	TOWN OF VALLEYVIEW SE	356	13	81	23	10	4	131	1	0	0	36.8
11	VALLEYVIEW RURAL N	387	12	127	36	10	7	192	0	0	0	49.6
12	NEW FISH CREEK	260	5	57	38	8	2	110	0	0	0	42.3
13	CALAIS NORTH	444	25	37	12	5	4	83	1	0	0	18.7
14	CALAIS SOUTH	222	22	19	9	3	1	54	0	0	0	24.3
15	STURGEON/CLARKSON	178	9	29	14	5	6	63	0	0	0	35.4
16	CROOKED CREEK	354	5	41	19	8	2	75	2	0	0	21.2
17	DEBOLT	256	12	77	13	15	7	124	0	0	1	48.8
18	GOODWIN	127	7	34	8	5	1	55	0	0	0	43.3
19	NORTH DEBOLT	188	10	35	9	9	3	66	0	0	0	35.1
20	BEZANSON	471	17	126	20	17	7	187	0	0	0	39.7
21	CRYSTAL CREEK	310	10	84	12	9	4	119	0	0	1	38.7
22	BAD HEART/TEEPEE CREEK	512	8	121	22	29	4	184	0	0	0	35.9
23	SEXSMITH RURAL NORTH	540	25	101	41	34	6	207	0	0	0	38.3
24	SEXSMITH RURAL SOUTH	441	15	123	26	31	3	198	0	0	0	44.9
25	TOWN OF SEXSMITH E	517	18	81	34	12	2	147	0	0	0	28.4
26	TOWN OF SEXSMITH W	410	18	61	16	9	3	107	0	0	0	26.1
27	TOWN OF SEXSMITH N	378	12	75	25	8	4	124	0	0	0	32.8
28	CLAIRMONT RURAL	398	11	120	14	10	7	162	0	0	0	40.7
29	CLAIRMONT NW	491	12	38	5	9	2	66	0	0	0	13.4
30	CLAIRMONT NORTH	552	16	63	13	14	3	109	0	0	0	19.7
31	CLAIRMONT SOUTH	321	14	49	3	12	0	78	0	0	0	24.3
32	FIVE MILE	541	23	114	18	13	11	179	1	0	1	33.3
33	PINEVALLEY	449	13	96	12	15	5	141	0	0	0	31.4
34	MOBILE PARKS	194	5	22	5	4	1	37	0	0	0	19.1
35	ROYAL OAKS N	586	26	85	14	21	2	148	0	0	0	25.3
36	ROYAL OAKS	490	10	80	8	7	3	108	1	0	0	22.0
37	SCENIC RIDGE	519	14	44	7	11	1	77	0	0	0	14.8
38	LAKELAND	321	11	18	2	2	0	33	0	0	0	10.3
39	CENTENNIAL PARK	445	13	47	14	15	3	92	0	0	0	20.7
40	CRYSTAL ESTATES W	308	10	43	7	4	3	67	0	0	0	21.8
41	CRYSTAL ESTATES N	392	21	50	15	12	7	105	0	0	0	26.8
42	CRYSTAL VILLAGE	363	16	25	5	12	0	58	0	0	0	16.0
43	CRYSTAL RIDGE ROAD SE	317	6	27	8	9	4	54	0	0	0	17.0
44	CRYSTAL RIDGE	501	17	61	11	14	6	109	0	1	0	22.0
45	CRYSTAL LAKE	540	13	73	10	17	3	116	0	0	0	21.5
46	CRYSTAL LAKE ESTATES	309	16	37	0	2	5	60	0	0	0	19.4
47	CRYSTAL ESTATES S	473	18	68	21	14	5	126	0	0	0	26.6
48	WESTGATE W	231	7	12	1	0	1	21	0	0	0	9.1
49A	WESTGATE N	402	5	2	0	3	0	10	0	0	0	2.5
49B	WESTGATE N	277	3	7	0	1	0	11	0	0	0	4.0
50	WESTGATE	478	5	5	0	0	0	10	0	0	0	2.1
51	COLLEGE PARK/GATEWAY	364	8	20	6	8	5	47	0	0	0	12.9
52	LEISURE CENTRE	559	29	83	11	29	10	162	1	0	0	29.0




chief electoral office


PROVINCIAL ELECTORAL DIVISION
OF
56 GRANDE PRAIRIE-SMOKY
AS DEFINED BY THE
ELECTORAL DIVISIONS ACT, 2003

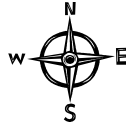
81 West Yellowhead

**Electoral Division of Grande Prairie-Smoky
General Election Statement of Official Results - March 3, 2008**

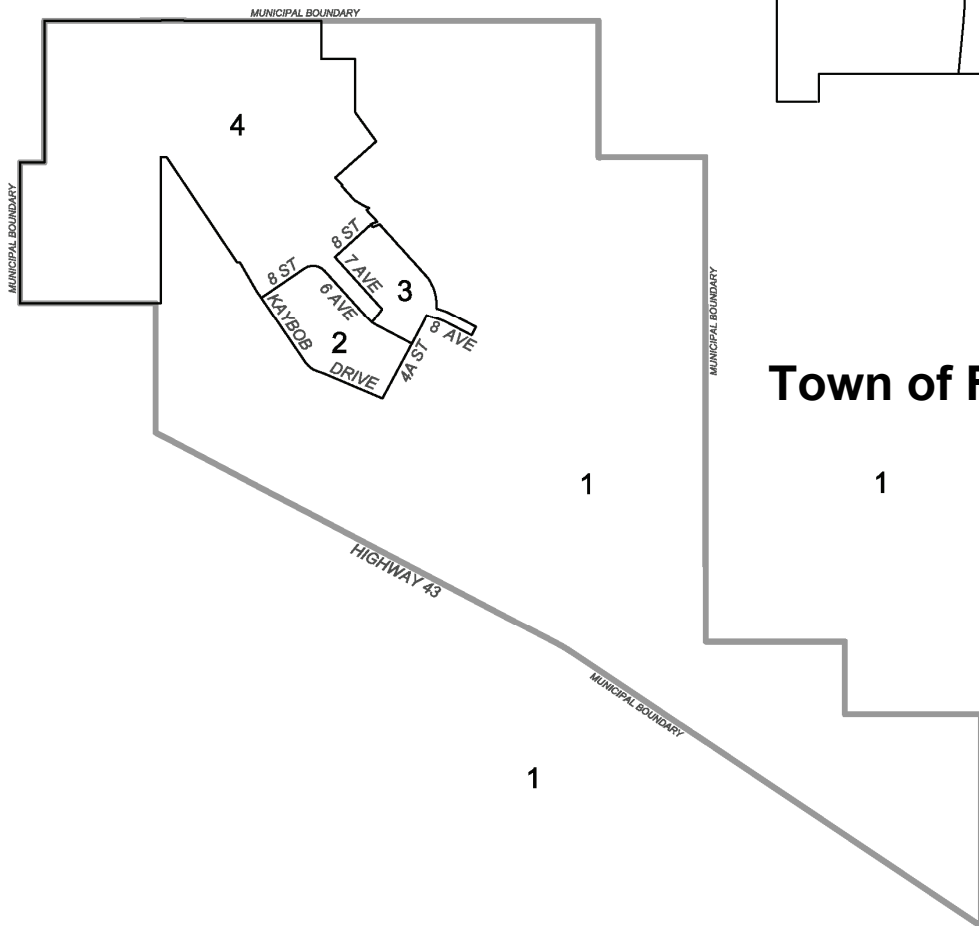
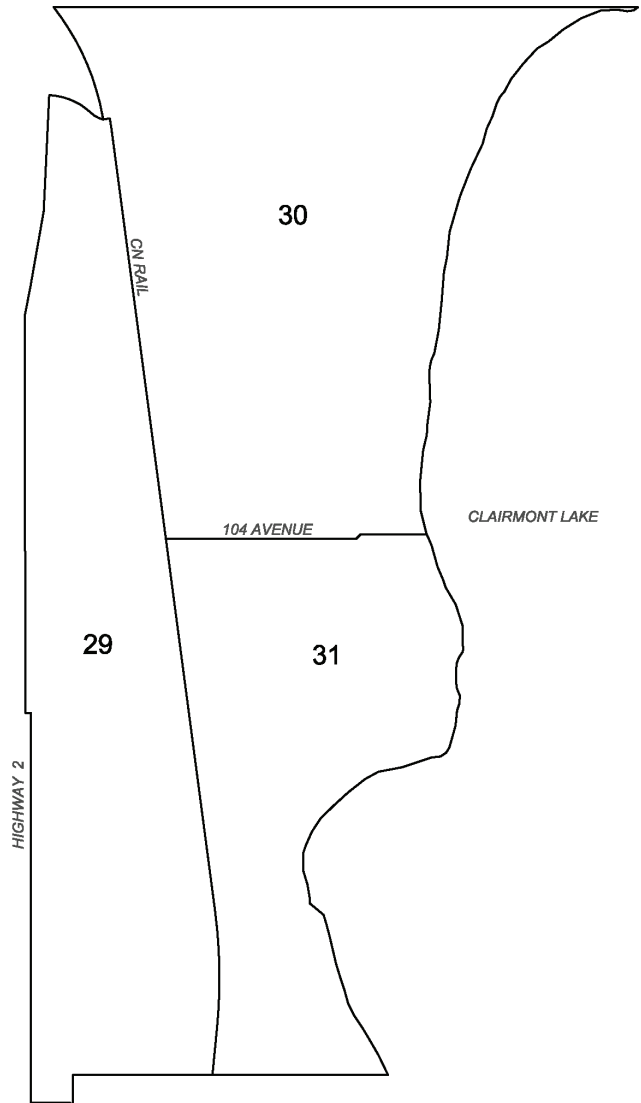
POLL NUMBER	NAME OF POLL	NAMES ON LIST	JOHN A. CROKEN LIB	MEL KNIGHT PC	TODD LOEWEN WAP	NEIL R.M. PEACOCK NDP	REBECCA VILLEBRUN AG	V	S	D	R	% VOTER TURNOUT
53	HARRY BALFOUR	458	7	39	7	19	8	80	1	0	1	17.7
54	AVONDALE	467	13	21	5	8	5	52	0	0	0	11.1
55	AVONDALE / VLA	560	21	59	7	8	5	100	0	0	0	17.9
56	BEAR CREEK E	376	8	18	4	5	1	36	0	0	0	9.6
57	MONTROSE / BEAR CREEK	464	21	52	7	8	2	90	0	0	0	19.4
58	ST. CLEMENTS	505	25	73	10	15	6	129	0	0	0	25.5
59A	MOUNTVIEW / SUMMIT	349	7	51	5	4	1	68	0	0	0	19.5
59B	MOUNTVIEW / SUMMIT	271	15	39	8	6	1	69	0	0	0	25.5
60	MOUNTVIEW S	440	26	46	7	22	14	115	0	0	0	26.1
61	CRYSTAL HEIGHTS W	454	17	78	10	4	2	111	0	0	0	24.4
62	CRYSTAL HEIGHTS	430	14	86	10	7	5	122	0	0	1	28.6
63	HILLCREST	462	15	38	9	15	5	82	0	0	1	18.0
64	HILLSIDE	403	12	27	6	7	4	56	0	0	0	13.9
65	HILLSIDE S	388	8	17	11	11	0	47	0	0	0	12.1
66	HILLSIDE E	510	19	51	11	16	7	104	1	0	0	20.4
67	IVY LAKE W	469	23	87	6	10	2	128	0	0	0	27.3
68	CRYSTAL HEIGHTS S	457	19	67	5	5	2	98	1	0	0	21.4
69	IVY LAKE ESTATES	498	20	80	8	24	7	139	0	0	1	28.1
70	ADVANCE-GRANDE PRAIRIE		31	218	26	38	11	324	0	0	0	
71	ADVANCE-SEXSMITH		2	40	8	8	1	59	0	0	0	
72	ADVANCE-FOX CREEK		1	25	3	1	1	31	0	0	0	
73	ADVANCE-VALLEYVIEW		7	73	26	3	6	115	0	0	0	
74	MOBILE-AURORA/DIEPPE/PIONEER		14	62	1	7	4	88	0	0	0	
75	MOBILE-MACKENZIE/QE II HOSPITAL		9	30	3	8	1	51	1	0	0	
76	MOBILE-GP CARE CTR/HERITAGE/JAMES/THE GARDENS		24	97	7	15	3	146	1	0	1	
77	MOBILE-RED WILLOW/VALLEYVIEW HEALTH CTR		5	25	3	5	2	40	0	0	0	
78	SPECIAL BALLOT		9	43	7	4	1	64	0	0	21	
TOTAL		28,197	1,089	4,769	1,049	832	285	8,024	14	1	30	28.6

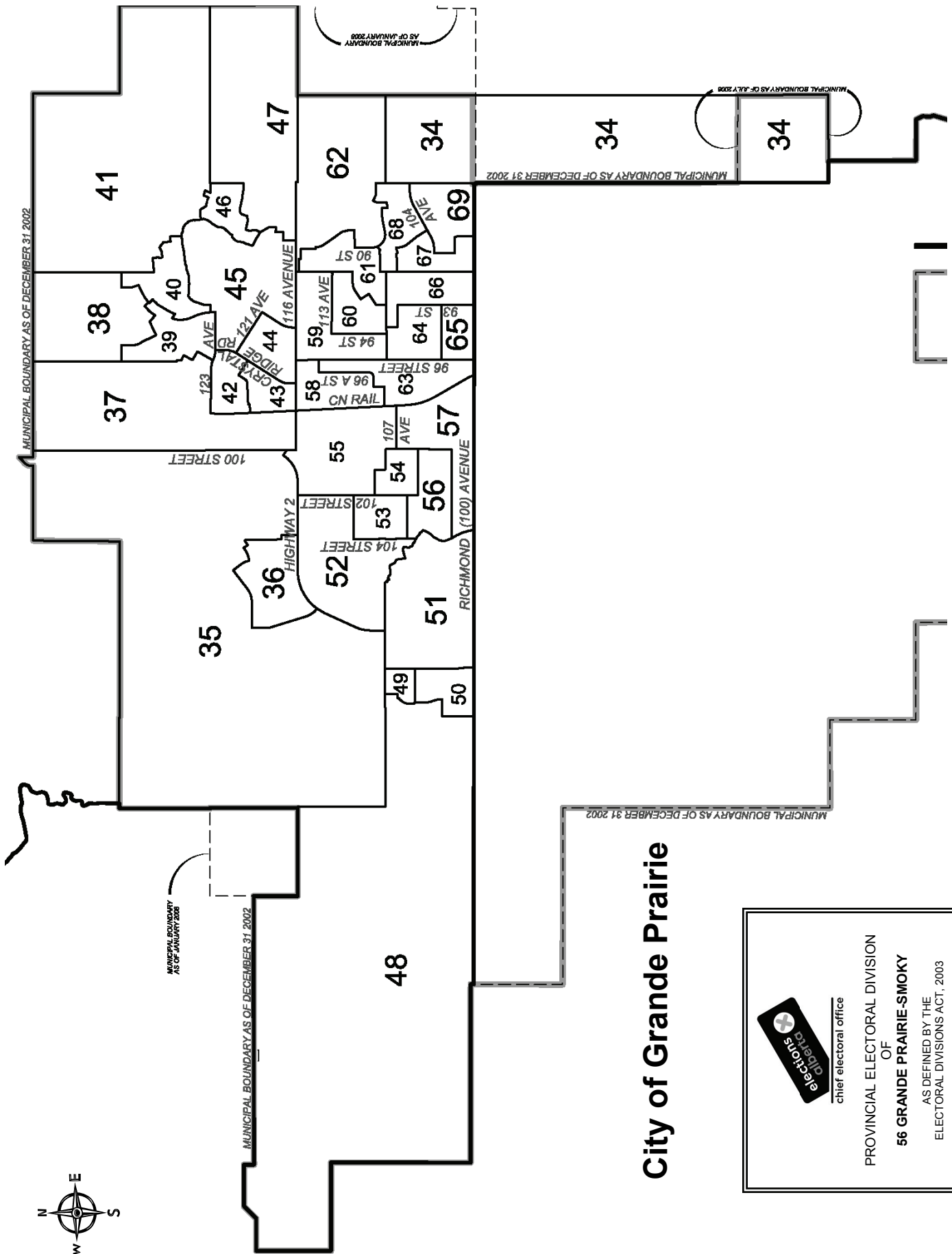
V=Valid Ballots S=Spoiled Ballots D=Declined Ballots R=Rejected Ballots


 chief electoral office
 PROVINCIAL ELECTORAL DIVISION
 OF
56 GRANDE PRAIRIE-SMOKY
 AS DEFINED BY THE
 ELECTORAL DIVISIONS ACT, 2003



Town of Clairmont





City of Grande Prairie



chief electoral office

PROVINCIAL ELECTORAL DIVISION
OF
56 GRANDE PRAIRIE-SMOKY
AS DEFINED BY THE
ELECTORAL DIVISIONS ACT, 2003

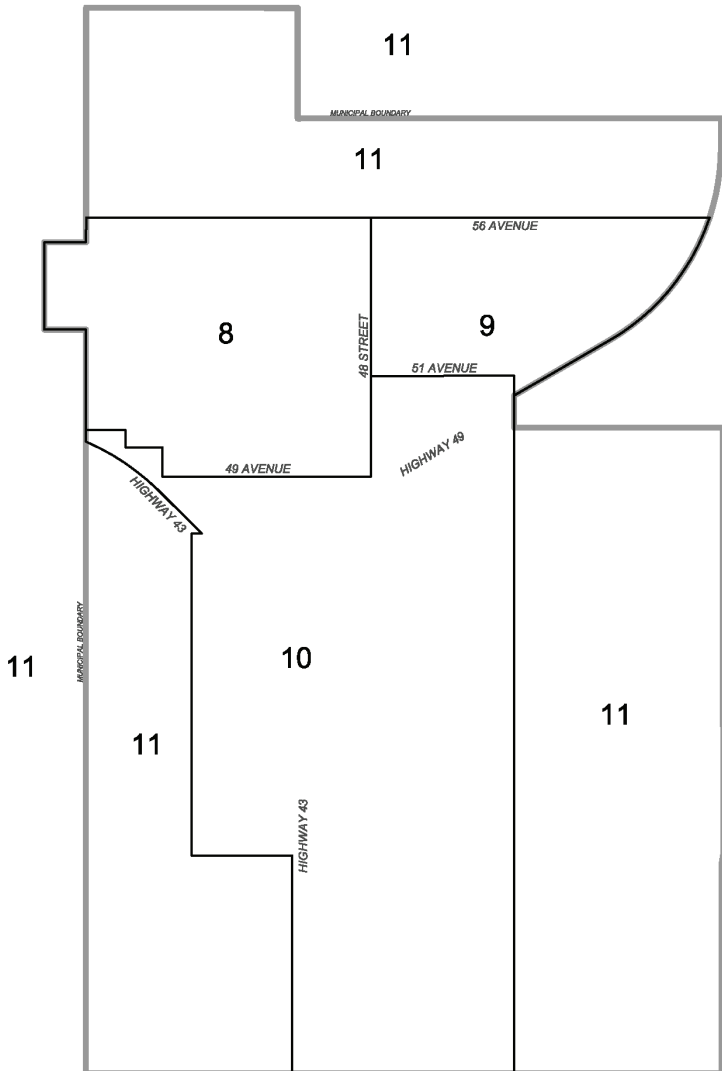
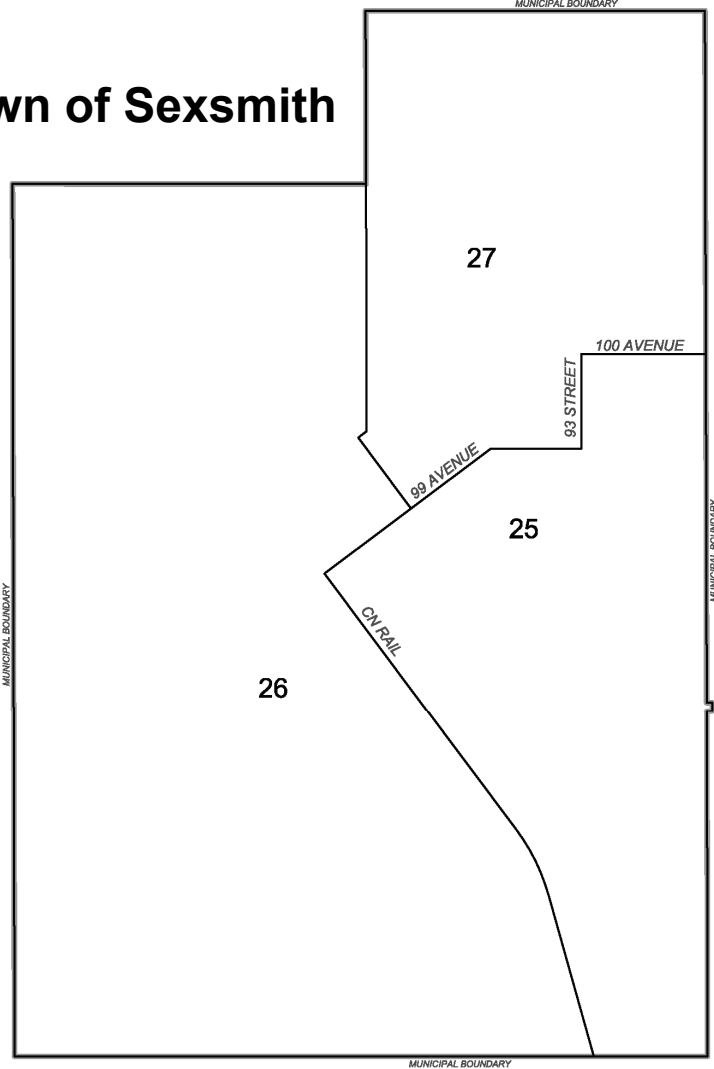


chief electoral office

PROVINCIAL ELECTORAL DIVISION
OF
56 GRANDE PRAIRIE-SMOKY

AS DEFINED BY THE
ELECTORAL DIVISIONS ACT, 2003

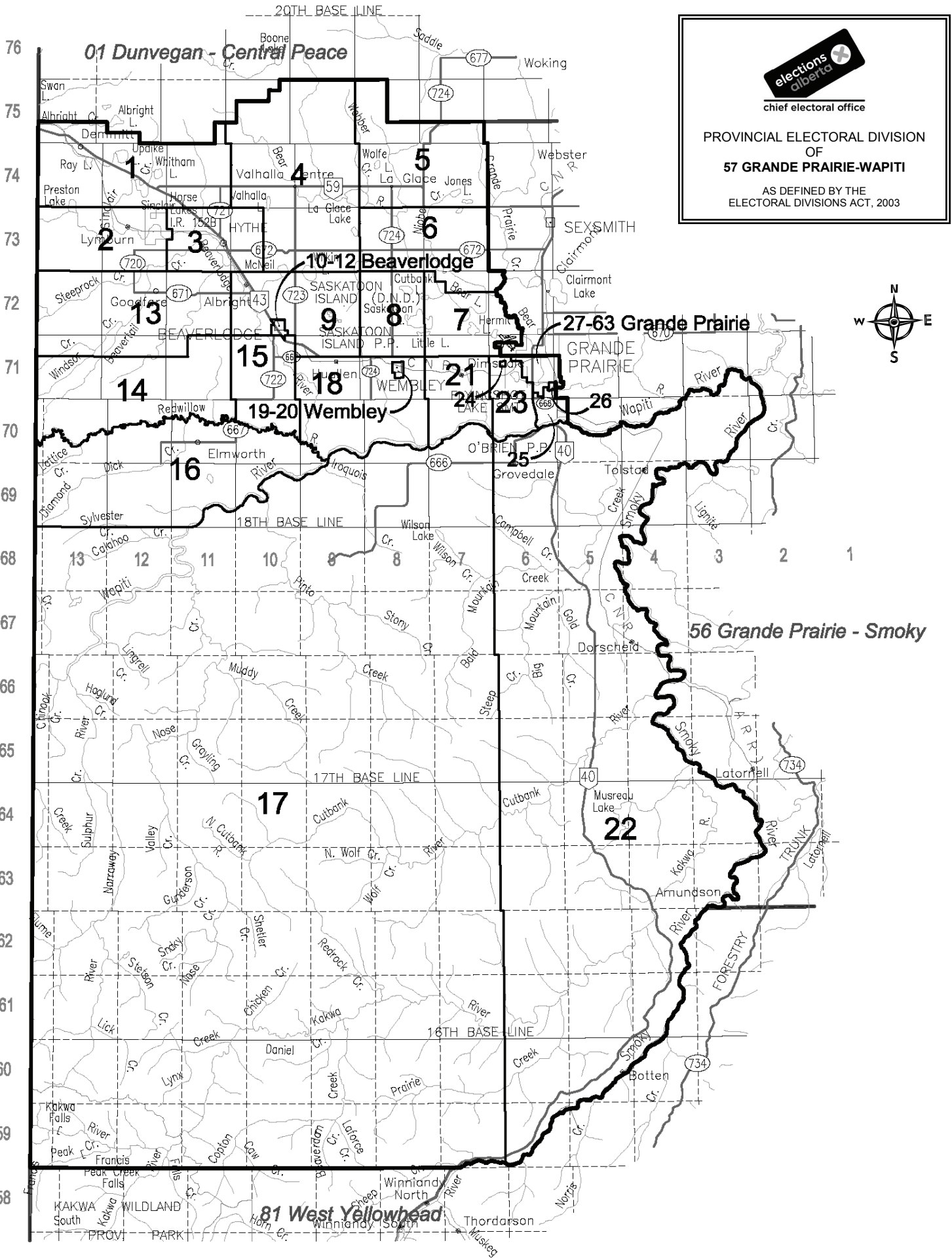
Town of Sexsmith



Town of Valleyview

Electoral Division of Grande Prairie-Wapiti
General Election Statement of Official Results - March 3, 2008

POLL NUMBER	NAME OF POLL	NAMES ON LIST	MANUELA CAMPBELL NDP	WAYNE DRYSDALE PC	AUGUSTINE EBINU LIB	ART PROCTOR AG	V	S	D	R	% VOTER TURNOUT
1	DEMMITT	160	6	40	0	3	49	0	0	0	30.6
2	LYNNBURN	298	1	41	8	1	51	0	0	0	17.1
3A	HYTHE	342	13	111	10	7	141	3	1	0	41.5
3B	HYTHE	348	11	94	14	11	130	10	0	0	37.4
4	VALHALLA CENTRE	461	7	133	13	12	165	0	0	0	35.8
5	LAGLACE	355	19	111	21	10	161	0	0	0	45.4
6	BUFFALO LAKE	228	4	63	3	1	71	0	0	0	31.1
7	BEAR LAKE	565	17	107	26	8	158	0	0	0	28.0
8	WEMBLEY NORTH RURAL	349	18	55	20	5	98	0	0	0	28.1
9	BEAVERLODGE RURAL	544	12	141	18	6	177	0	0	1	32.7
10	BEAVERLODGE WEST	392	8	72	12	9	101	1	0	0	25.8
11	BEAVERLODGE EAST	615	22	134	17	15	188	0	0	1	30.7
12	BEAVERLODGE SOUTH	463	20	127	26	9	182	0	0	1	39.5
13	GOODFARE	237	9	74	6	12	101	0	0	0	42.6
14	RIO GRANDE	189	3	48	9	1	61	0	0	1	32.8
15	HALCOURT	191	4	71	3	2	80	2	0	0	41.9
16	ELMWORTH	269	10	72	6	8	96	0	0	0	35.7
17	SOUTH WAPITI	330	20	102	23	5	150	0	0	1	45.8
18	WEMBLEY SOUTH RURAL	372	11	85	11	8	115	0	0	0	30.9
19	WEMBLEY WEST	363	24	60	8	9	101	0	0	2	28.4
20	WEMBLEY EAST	360	15	74	8	10	107	0	0	0	29.7
21	DIMSDALE	413	13	144	27	18	202	1	0	0	48.9
22	GROVEDALE	481	15	148	15	17	195	1	0	0	40.5
23	GRANDE PRAIRIE SOUTHWEST	509	4	132	9	4	149	0	0	0	29.3
24	SILVERPOINTE	348	4	36	8	3	51	0	0	0	14.7
25	G P SOUTHEAST RURAL	323	0	75	12	4	91	0	0	0	28.2
26	WEDGEWOOD NORTH	439	2	94	26	9	131	0	0	0	29.8
27	RICHMOND AVENUE SOUTH	663	22	64	35	9	130	2	0	0	19.6
28	RUTHERFORD HOUSE	537	11	30	12	7	60	0	0	0	11.2
29	VISTA VILLAGE	471	12	36	25	4	77	0	0	0	16.3
30	SMITH	698	20	84	30	13	147	0	0	0	21.1
31	SWANAVON EAST	632	10	93	20	6	129	0	0	0	20.4
32	PARKSIDE	369	8	28	15	12	63	0	0	1	17.3
33	HIGHLAND SQUARE	423	9	58	20	5	92	0	0	0	21.7
34	SWANAVON WEST	450	14	90	35	8	147	1	0	1	32.9
35	HIGHLAND COURT	380	6	53	14	8	81	0	0	0	21.3
36	ST. GERARD SOUTH	466	18	87	34	4	143	1	0	0	30.7
37	PATTERSON VILLAGE	596	4	19	10	1	34	0	0	0	5.7
38	RANCLANDS	521	4	7	4	1	16	0	0	0	3.1
39	PATTERSON NORTHWEST	399	9	44	18	2	73	0	1	0	18.5
40	COACHMAN VILLAGE	466	14	38	16	2	70	0	0	1	15.2
41	MISSION HEIGHTS EAST	509	23	92	35	10	160	4	2	0	31.8
42	MISSION PARK	629	16	75	25	9	125	0	0	0	19.9
43	KATERI	541	9	71	30	7	117	2	0	0	21.6
44	MISSION ESTATES	496	10	76	34	5	125	0	0	0	25.2
45	PRAIRIE ROAD	501	18	52	18	2	90	0	0	0	18.0
46	ALEXANDER FORBES	447	11	55	25	3	94	0	0	0	21.0
47	ST. PAT'S	483	3	53	17	5	78	0	0	0	16.1
48	VILLAGE GREEN	414	6	25	7	1	39	0	0	0	9.4
49	WILD ROSE	568	24	87	27	5	143	0	0	0	25.2



chief electoral office

PROVINCIAL ELECTORAL DIVISION
OF
57 GRANDE PRAIRIE-WAPITI

AS DEFINED BY THE
ELECTORAL DIVISIONS ACT, 2003



Electoral Division of Grande Prairie-Wapiti General Election Statement of Official Results - March 3, 2008

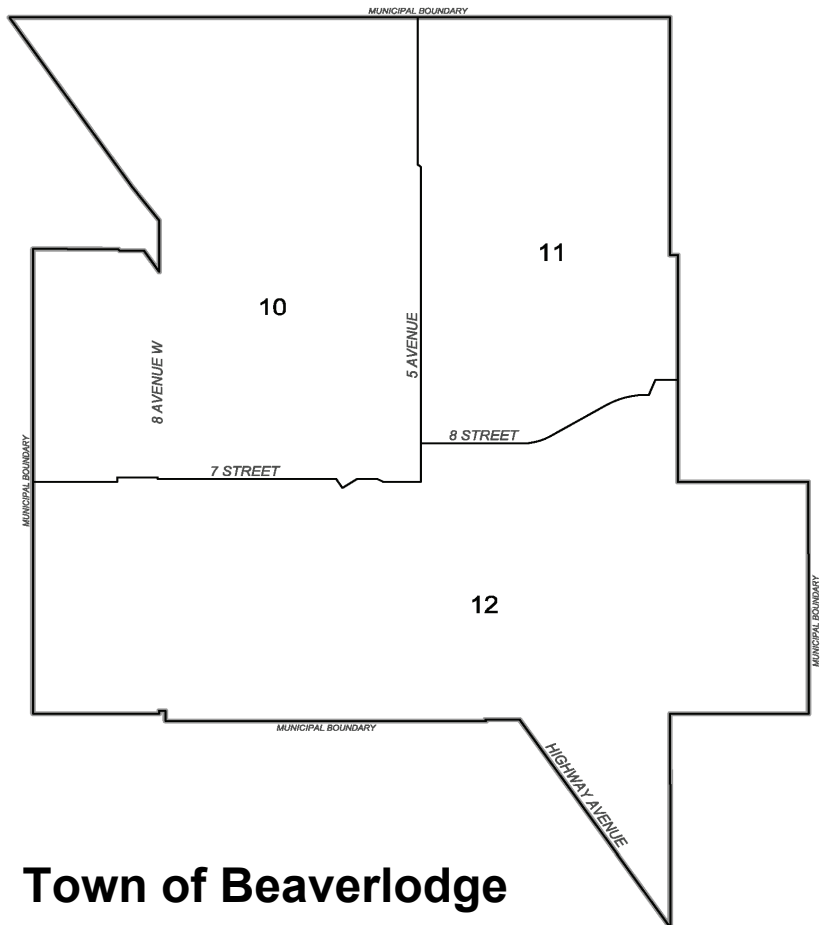
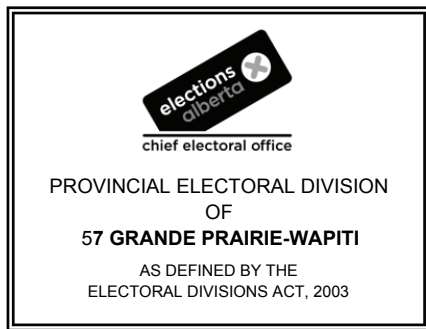

POLL NUMBER	NAME OF POLL	NAMES ON LIST	MANUELA CAMPBELL NDP	WAYNE DRYSDALE PC	AUGUSTINE EBINU LIB	ART PROCTOR AG	V	S	D	R	% VOTER TURNOUT
50	CORNERSTONE	549	11	83	19	2	115	1	0	0	20.9
51	PATTERSON SOUTH	466	16	63	18	5	102	0	0	1	22.1
52	PATTERSON CENTRAL	397	16	48	19	1	84	0	0	0	21.2
53	PATTERSON SOUTHWEST	375	9	55	23	3	90	2	0	0	24.0
54	MONTROSE	481	16	78	19	8	121	0	0	0	25.2
55	ASPEN GROVE	444	20	53	36	7	116	0	1	0	26.4
56	COUNTRY CLUB EAST	530	25	87	26	3	141	0	0	0	26.6
57	COUNTRYSIDE SOUTHWEST	447	6	47	15	0	68	2	0	0	15.2
58	COUNTRYSIDE SOUTHEAST	589	11	62	25	6	104	0	0	0	17.7
59	COUNTRY CLUB SOUTH	496	12	73	47	9	141	21	0	0	28.4
60	COUNTRY CLUB WEST	387	4	68	30	1	103	0	0	1	26.9
61	ST JOE'S	361	2	14	9	7	32	0	0	0	8.9
62	MISSION HEIGHTS WEST	473	9	38	15	2	64	0	0	0	13.5
63A	PINNACLE RIDGE/WESTPOINTE	903	20	125	30	11	186	1	0	0	20.6
63B	PINNACLE RIDGE/WESTPOINTE	552	5	79	24	4	112	1	0	0	20.3
64	ADVANCE-GRANDE PRAIRIE		41	219	57	10	327	1	0	0	
65	ADVANCE-BEAVERLODGE		13	87	7	11	118	0	0	0	
66	MOBILE-BEAVERLODGE		7	21	3	2	33	0	0	0	
67	MOBILE-HYTHE		8	30	3	5	46	0	0	0	
68	SPECIAL BALLOT		5	54	14	3	76	0	0	0	
TOTAL		29,053	829	5,145	1,304	436	7,714	57	5	12	26.6

V=Valid Ballots

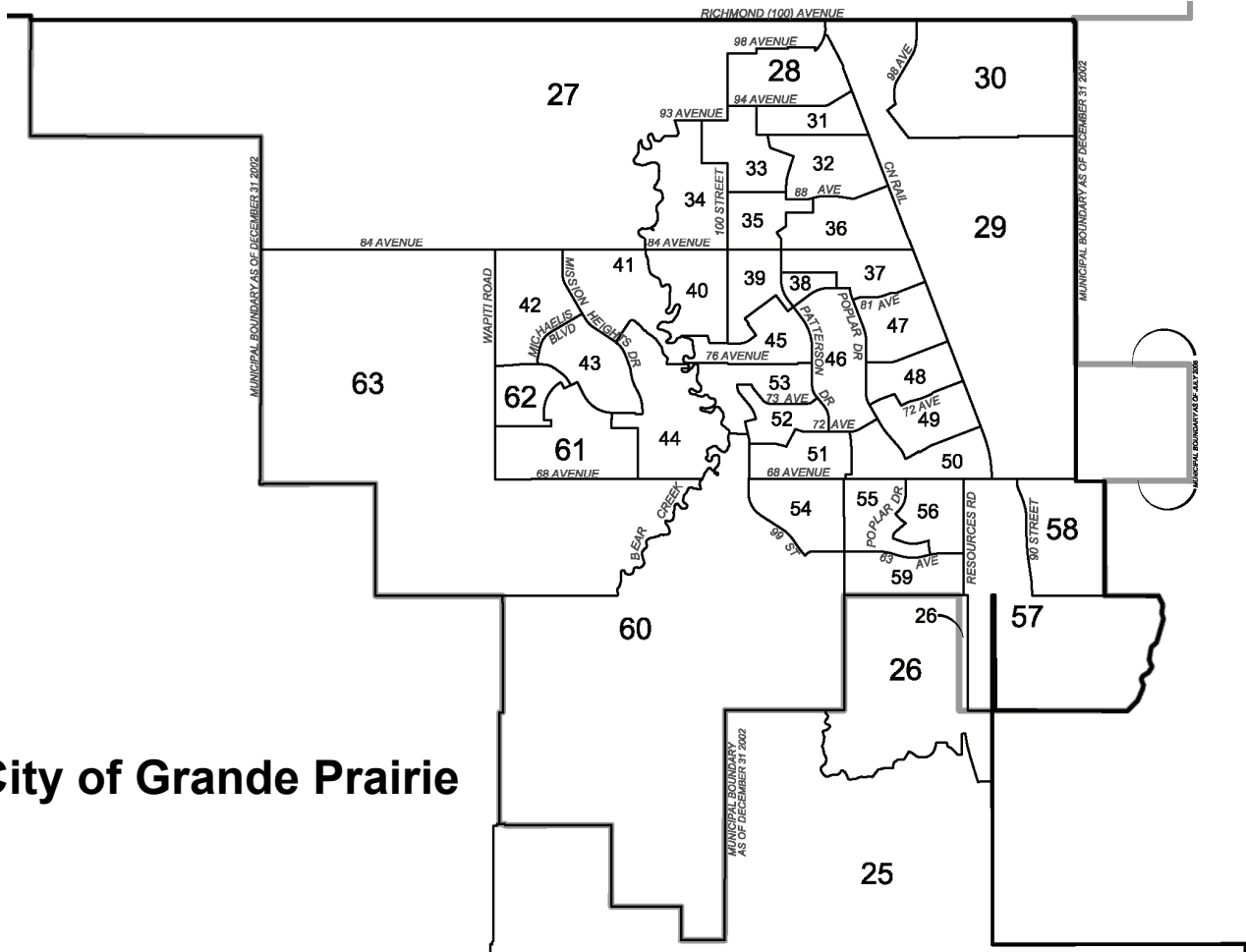
S=Spoiled Ballots

D=Declined Ballots


R=Rejected Ballots



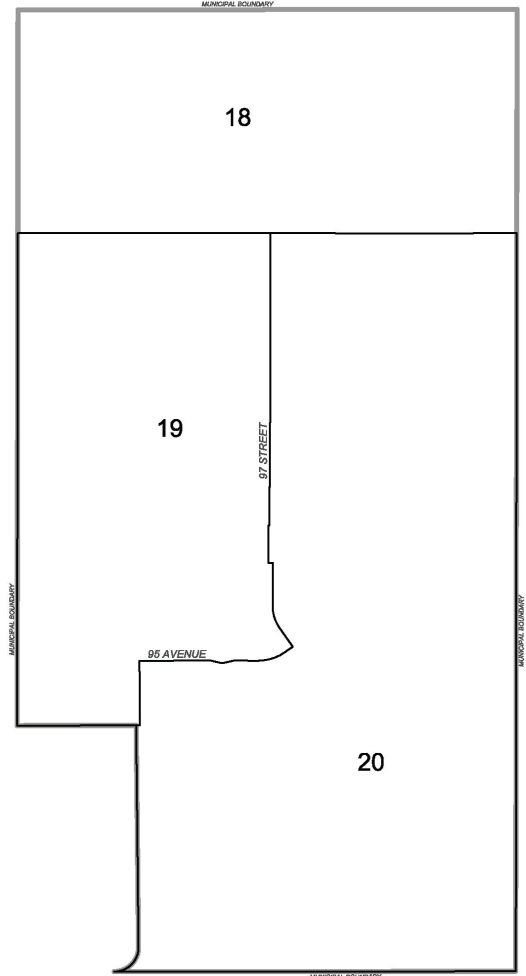
Town of Beaverlodge




City of Grande Prairie



Town of Wembley





chief electoral office

PROVINCIAL ELECTORAL DIVISION
OF
57 GRANDE PRAIRIE-WAPITI

AS DEFINED BY THE
ELECTORAL DIVISIONS ACT, 2003

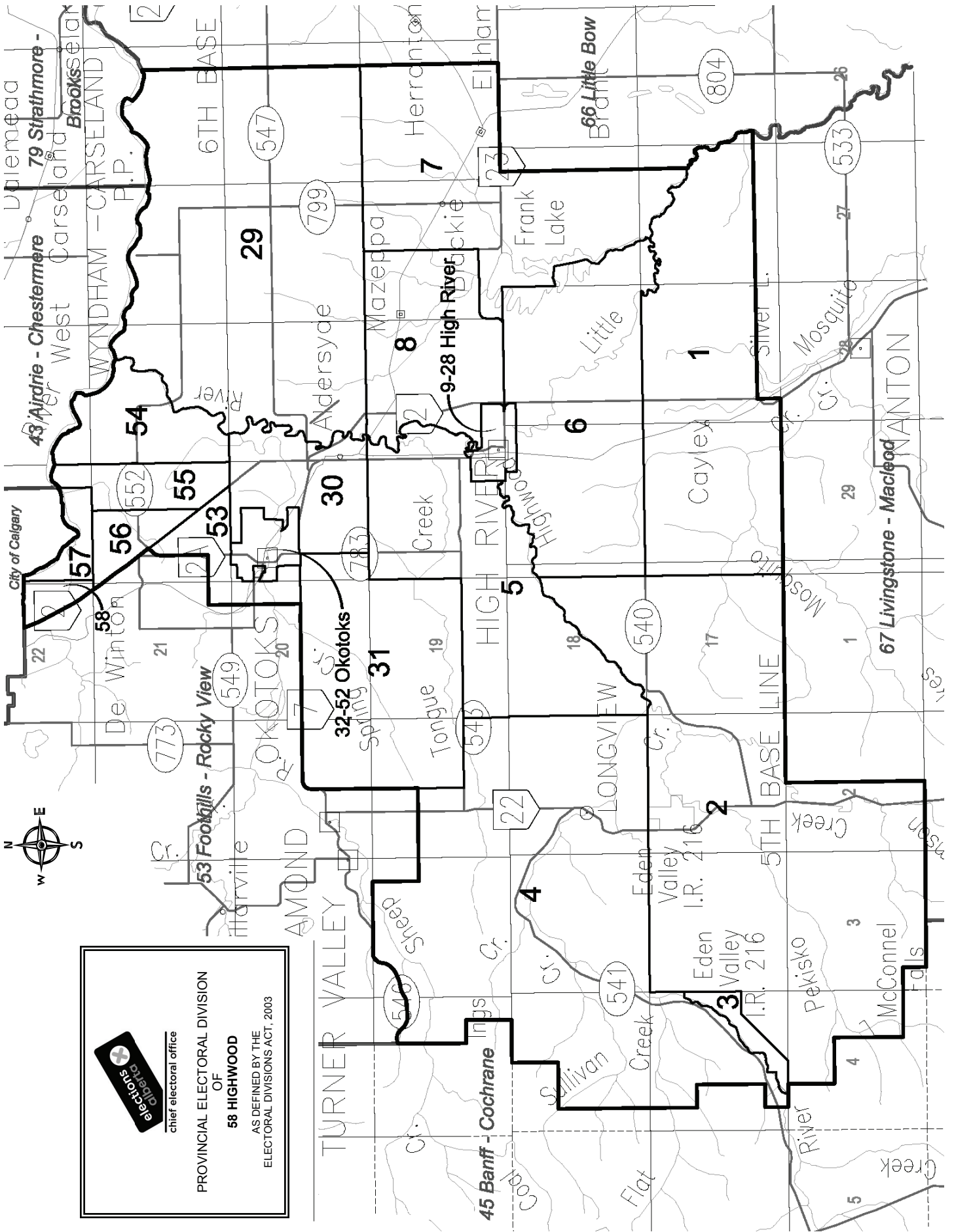
**Electoral Division of Highwood
General Election Statement of Official Results - March 3, 2008**

POLL NUMBER	NAME OF POLL	NAMES ON LIST	JOHN BARRETT AG	CAROLYN BOULTON NDP	DANIEL W. DOHERTY WAP	GEORGE GROENEVELD PC	STAN SHEDD LIB	V	S	D	R	% VOTER TURNOUT
1	CAYLEY	577	11	10	28	180	14	243	0	0	0	42.1
2	MEADOW BANK	242	3	0	9	36	5	53	0	0	1	22.3
3	EDEN VALLEY	279	0	0	0	6	18	24	0	0	0	8.6
4	LONGVIEW	593	15	14	36	197	19	281	0	0	1	47.6
5	TONGUE CREEK	425	7	3	24	125	15	174	0	0	0	40.9
6	HIGH RIVER SOUTH	466	16	4	31	127	18	196	0	0	0	42.1
7	BLACKIE	527	6	4	20	162	7	199	0	0	0	37.8
8	MAZEPPA	260	5	8	13	84	5	115	0	0	0	44.2
9	MCLAUGHLIN MEADOWS	413	3	3	13	86	23	128	0	0	0	31.0
10	SPITZEE	517	3	9	13	115	40	180	0	0	0	34.8
11	GEORGE LANE PARK	370	18	6	8	51	17	100	0	0	0	27.0
12	WATERTOWER HILL	510	11	4	15	96	29	155	0	0	2	30.8
13	CENTRE STREET EAST	492	14	7	8	91	30	150	1	0	0	30.5
14	BIRCHWOOD PARK	375	11	7	11	87	11	127	0	0	0	33.9
15	6 AVE. EAST	451	12	7	14	103	21	157	0	0	0	34.8
16	EMERSON LAKE	466	11	6	13	105	22	157	0	0	0	33.7
17	CEMETARY PARK	477	5	8	14	90	20	137	1	0	0	28.7
18	12 AVENUE	522	11	8	10	138	33	200	0	0	0	38.3
19	SUNSHINE LAKE	510	10	7	20	145	23	205	0	0	0	40.2
20	EAST INDUSTRIAL	767	4	4	12	112	19	151	0	0	0	19.7
21	HIGHWOOD RIVER	306	3	1	4	29	6	43	0	0	0	14.1
22	LINEHAM ACRES	341	3	6	16	80	8	113	0	0	1	33.4
23	POLO PARK	501	4	7	15	151	30	207	0	0	0	41.3
24	HIGHVIEW	396	5	2	7	101	25	140	2	0	0	35.4
25	BEACHWOOD	512	10	6	20	128	32	196	0	0	1	38.5
26	RIVERSIDE	263	1	1	10	75	24	111	0	0	1	42.6
27A	HIGH RIDGE	361	5	2	16	69	21	113	0	0	0	31.3
27B	HIGH RIDGE	598	6	7	15	84	21	133	0	0	0	22.2
28	HIGHWOOD VILLAGE	577	7	4	17	99	11	138	0	0	1	24.1
29	DAVISBURG	511	9	5	19	183	19	235	0	0	0	46.0
30	ALDERSYDE	569	7	2	44	138	16	207	1	0	0	36.4
31A	SPRING CREEK	490	13	2	31	142	19	207	0	0	2	42.7
31B	SPRING CREEK	425	9	5	20	128	21	183	0	0	1	43.3
32	SANDSTONE	397	8	2	22	87	16	135	0	0	0	34.0
33	SUNTREE	559	15	8	17	137	41	218	0	0	0	39.0
34	WALDRON	602	10	9	20	81	33	153	0	0	0	25.4
35	CARR	564	16	9	18	87	31	161	0	1	0	28.7
36A	CRYSTAL	455	26	10	5	84	25	150	0	0	0	33.0
36B	CRYSTAL	435	13	1	25	76	24	139	0	0	0	32.0
37A	CRYSTAL RIDGE LINK	331	11	6	33	117	45	212	0	0	0	64.0
37B	CRYSTAL RIDGE LINK	590	13	6	25	124	41	209	0	0	1	35.6
38	DR. MORRIS GIBSON	392	5	3	27	57	16	108	0	0	0	27.6
39	DOWNEY	537	13	7	28	89	13	150	0	0	0	27.9
40	STOCKTON	578	6	4	13	70	19	112	0	0	1	19.6
41	SOUTH RAILWAY	430	10	6	11	67	16	110	0	0	0	25.6
42	LOCK	530	23	6	16	128	17	190	0	0	0	35.8
43	MOUNTAIN	696	14	7	20	103	31	175	0	0	0	25.1
44A	NORTH SHEEPRIVER	488	15	5	16	76	13	125	1	0	0	25.6
44B	NORTH SHEEPRIVER	728	9	5	17	60	15	106	0	0	0	14.6
45	SOUTH SHEEPRIVER	712	13	7	33	158	30	241	0	1	0	34.0
46	WOODBEND	596	14	6	19	135	31	205	1	0	0	34.4




chief electoral office

PROVINCIAL ELECTORAL DIVISION
OF
58 HIGHWOOD
AS DEFINED BY THE
ELECTORAL DIVISIONS ACT, 2003



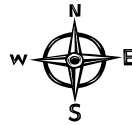
Electoral Division of Highwood


General Election Statement of Official Results - March 3, 2008

POLL NUMBER	NAME OF POLL	NAMES ON LIST	JOHN BARRETT AG	CAROLYN BOULTON NDP	DANIEL W. DOHERTY WAP	GEORGE GROENEVELD PC	STAN SHEDD LIB	V	S	D	R	% VOTER TURNOUT
47	CIMARRON NORTH	675	13	10	31	162	39	255	0	0	0	37.8
48A	WESTRIDGE	605	10	25	30	87	7	159	0	0	0	26.3
48B	WESTRIDGE	966	12	8	26	92	33	171	0	0	0	17.7
49	CIMARRON MEADOWS	437	12	1	8	47	11	79	0	0	0	18.1
50	HOLY TRINITY	737	12	5	17	60	27	121	0	0	0	16.4
51	CIMARRON CLOSE	543	15	1	20	136	32	204	0	0	0	37.6
52	CIMARRON GROVE	851	11	13	12	80	48	164	0	0	0	19.3
53	2A HIGHWAY	397	7	1	24	72	6	110	0	0	0	27.7
54	COTTONWOOD	655	13	4	48	191	41	297	0	0	0	45.3
55	HIGHWAY 552	407	8	6	28	121	22	185	1	0	0	45.5
56	CARNMONEY	584	17	7	30	148	23	225	0	0	0	38.5
57	HERITAGE POINTE	571	10	2	36	140	32	220	0	0	2	38.9
58	LAKE AT HERITAGE POINT	730	9	4	77	211	60	361	0	0	0	49.5
59	ADVANCE-OKOTOKS		25	10	50	341	72	498	0	0	0	
60	ADVANCE-HIGH RIVER		19	10	43	312	62	446	0	0	1	
61	MOBILE-MEDICINE TREE/SODERBERG HOUSE		0	4	1	58	5	68	0	0	0	
62	MOBILE-SANDSTONE/SHEEP RIVER		1	0	1	52	8	62	0	0	0	
63	MOBILE-HIGH RIVER HOSPITAL		1	1	0	22	1	25	1	0	0	
64	SPECIAL BALLOT		4	3	12	104	19	142	1	0	16	
TOTAL		32,867	691	391	1,405	7,715	1,647	11,849	10	2	32	36.2

V=Valid Ballots S=Spoiled Ballots D=Declined Ballots R=Rejected Ballots

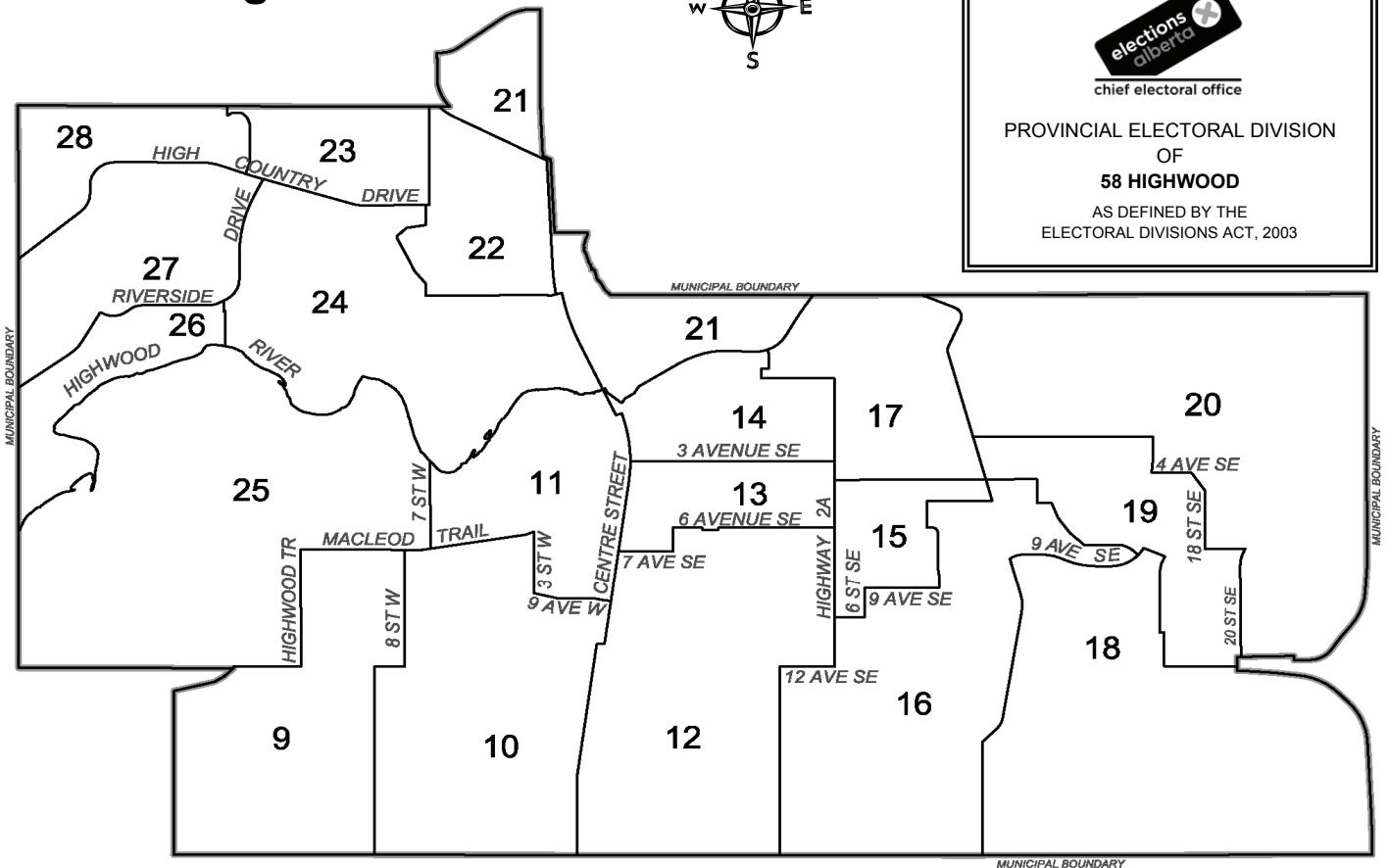
Town of High River





chief electoral office

PROVINCIAL ELECTORAL DIVISION
OF
58 HIGHWOOD
AS DEFINED BY THE
ELECTORAL DIVISIONS ACT, 2003





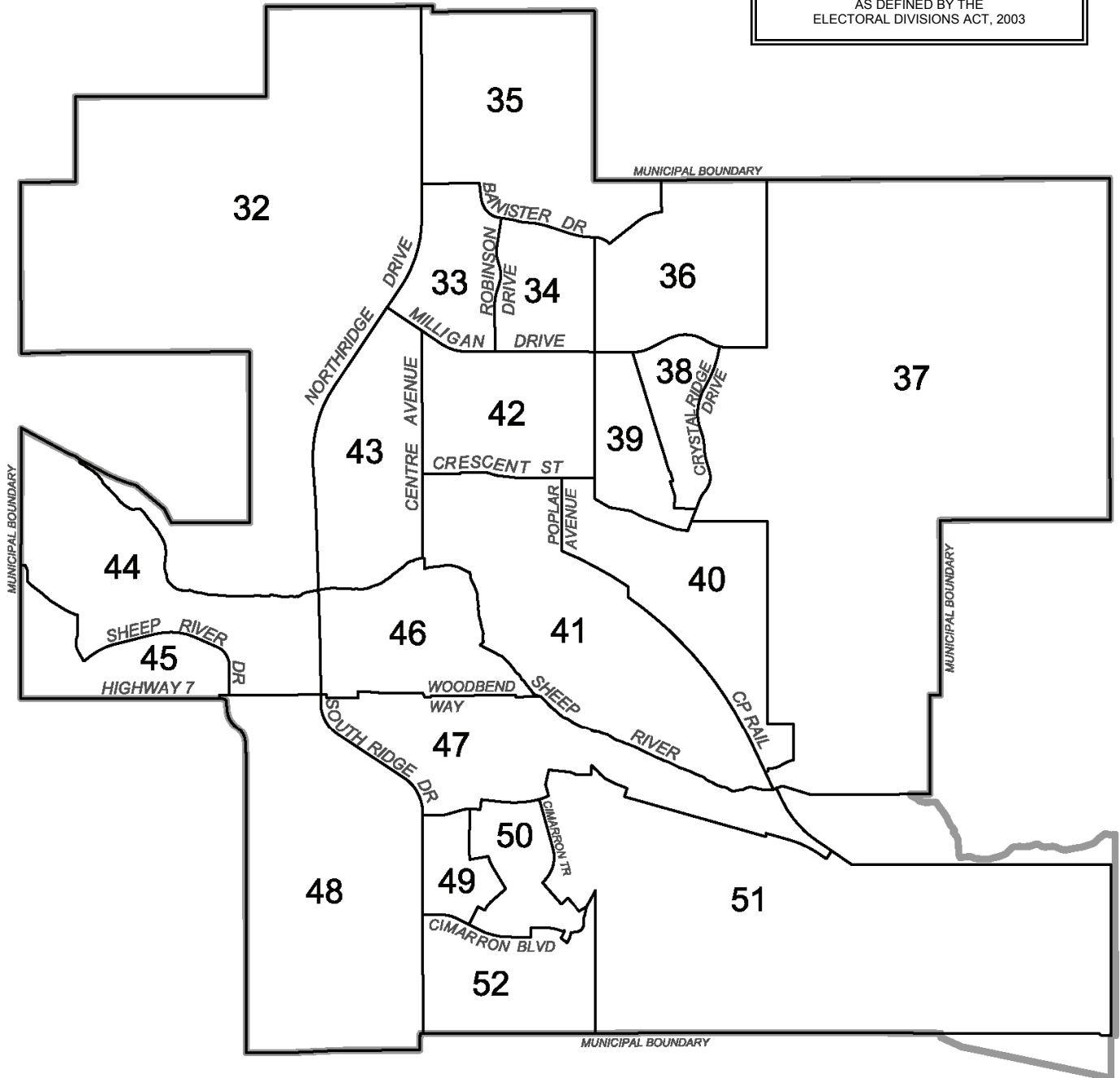
Town of Okotoks



chief electoral office

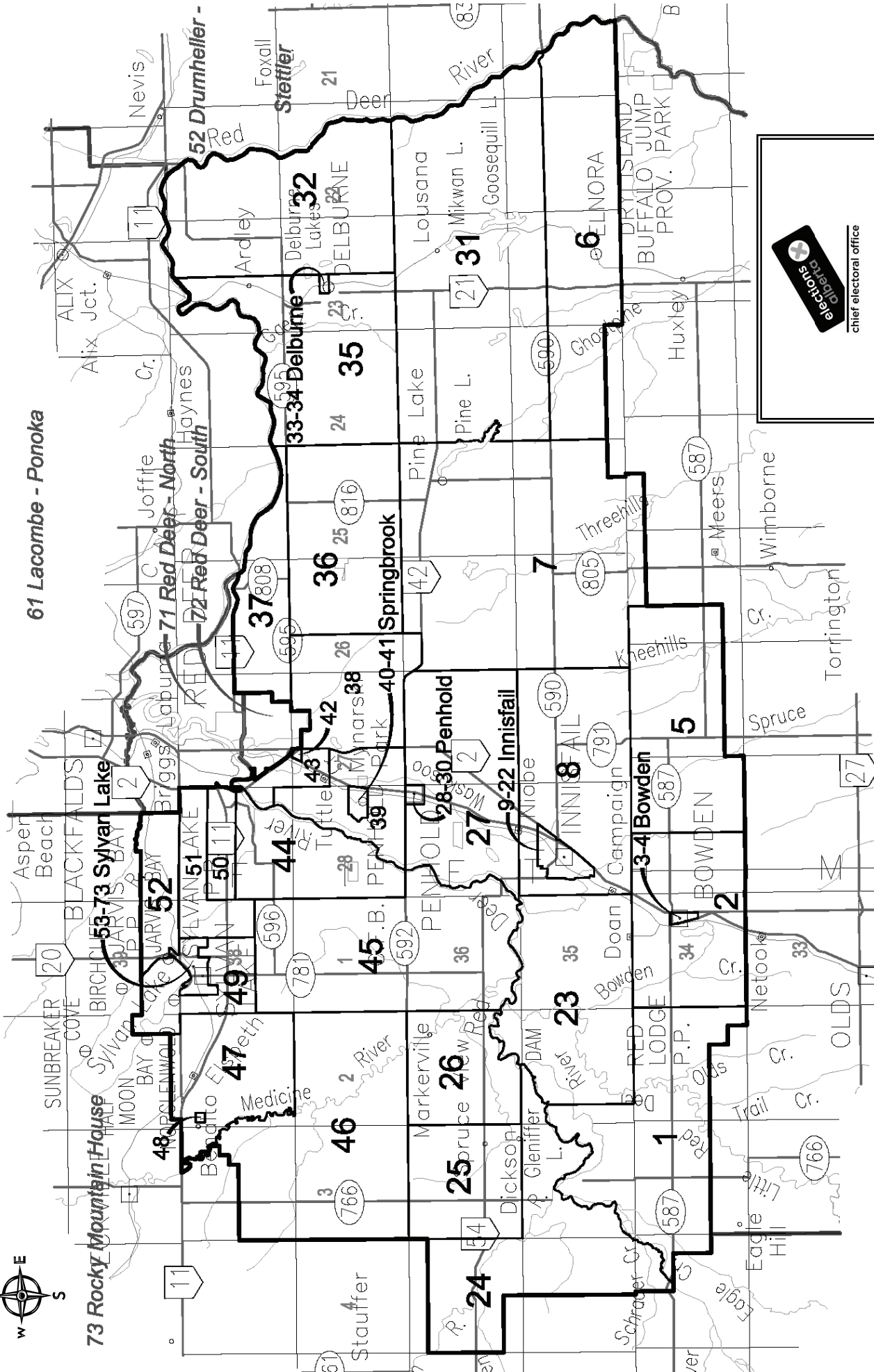
PROVINCIAL ELECTORAL DIVISION
OF
58 HIGHWOOD

AS DEFINED BY THE
ELECTORAL DIVISIONS ACT, 2003



Electoral Division of Innisfail-Sylvan Lake
General Election Statement of Official Results - March 3, 2008

POLL NUMBER	NAME OF POLL	NAMES ON LIST	TOPHIE DAVIES NDP	GARTH DAVIS LIB	WAYNE EDMONDSON WAP	LISA GRANT AG	ANTHONY HAGGARTY IND	LUKE OUELLETTE PC	V	S	D	R	% VOTER TURNOUT
1	COTTONWOOD	396	12	13	23	9	0	114	171	0	0	0	43.2
2	BOWDEN RURAL	382	7	9	27	11	2	143	199	0	0	0	52.1
3	BOWDEN NORTH	489	16	28	23	14	1	101	183	0	0	0	37.4
4	BOWDEN SOUTH	371	5	27	17	5	3	91	148	0	0	0	39.9
5	NISBET	225	2	19	13	2	1	65	102	0	0	0	45.3
6	ELNORA	407	8	25	40	7	0	145	225	0	0	0	55.3
7	MOUNT PLEASANT	543	10	33	18	9	0	171	241	0	0	0	44.4
8	ABERDEEN	512	16	19	25	16	1	184	261	0	0	0	51.0
9	WOODLAND	519	27	15	7	8	3	124	184	0	0	0	35.5
10	BLUEBIRD	417	21	12	13	8	0	90	144	0	0	0	34.5
11	AUTUMN GLEN	485	10	23	17	6	1	106	163	0	0	0	33.6
12	RASPBERRY PARK	283	11	14	7	4	3	69	108	0	0	0	38.2
13	MARGODT	401	10	16	19	2	3	97	147	0	0	0	36.7
14	WHITEROCK	460	25	26	8	8	3	104	174	0	0	1	38.0
15	CARRIAGE PARK	444	20	29	12	3	0	79	143	0	0	0	32.2
16	EASTSIDE ESTATES	481	17	20	8	5	0	78	128	0	0	1	26.8
17	PYTHIAN PARK	471	16	18	8	8	2	105	157	0	0	0	33.3
18	CHINOOK'S EDGE	453	15	24	8	14	6	85	152	0	0	0	33.6
19	WEST PARK	477	7	17	15	1	2	94	136	0	0	0	28.5
20	NAPOLEON LAKE	450	15	23	18	2	2	129	189	0	0	0	42.0
21	DODD'S LAKE	386	12	13	7	9	0	93	134	0	0	0	34.7
22	ASPEN	251	4	15	13	3	0	80	115	0	0	0	45.8
23	LITTLE RED DEER	427	9	19	28	5	2	136	199	0	0	1	46.8
24	KEVISVILLE-RAVEN	448	4	16	33	8	1	127	189	0	0	0	42.2
25	SPRUCE VIEW	363	6	19	32	4	1	126	188	0	0	0	51.8
26	MARKERVILLE	272	4	13	21	12	1	84	135	0	0	0	49.6
27	INNISFAIL NORTH	482	14	21	26	5	0	134	200	0	0	0	41.5
28	WINDSOR	428	10	19	16	7	1	73	126	0	0	0	29.4
29	PENHOLD	576	19	24	18	10	2	93	166	0	0	0	28.8
30	JESSIE DUNCAN	489	13	32	7	10	1	96	159	0	0	0	32.5
31	LOUSANA	439	3	29	40	6	1	160	239	0	0	0	54.4
32	DELBURNE RURAL	267	7	9	33	7	0	99	155	0	0	0	58.1
33	DELBURNE WEST	363	5	28	15	8	0	93	149	0	0	0	41.0
34	DELBURNE EAST	173	9	3	3	9	0	52	76	0	0	0	43.9
35	CUMBERLAND	398	8	12	29	12	1	156	218	0	0	0	54.8
36	BELLGROVE	301	3	12	20	10	2	75	122	0	0	0	40.5
37	VALLEY CENTRE	380	4	33	20	14	0	91	162	0	0	0	42.6
38	SPRINGVALE	511	6	40	21	14	2	95	178	0	0	0	34.8
39	BEE	489	4	14	22	7	3	120	170	6	0	1	35.0
40	SPRINGBROOK SOUTH	303	17	16	6	4	0	34	77	1	0	0	25.4
41	SPRINGBROOK-NORTH	360	7	26	9	7	1	41	91	0	0	1	25.6
42	WASKASOO ESTATES	439	10	38	16	7	0	128	199	0	0	0	45.3
43	WASKASOO MEADOWS	498	0	24	23	9	2	99	157	0	0	0	31.5
44	SHADY NOOK	447	4	17	16	12	14	100	163	0	0	1	36.7
45	BIG BEND	462	3	24	20	12	4	119	182	2	0	0	39.4
46	DIAMOND VALLEY	441	8	10	31	6	3	126	184	0	0	0	41.7
47	BENALTO	311	12	18	12	6	3	58	109	0	0	0	35.0
48	BENALTO RURAL	275	8	12	19	6	0	75	120	0	0	0	43.6
49	SYLVAN LAKE RURAL	362	0	14	18	8	1	105	146	0	1	0	40.6
50	POPLAR RIDGE SOUTH	506	7	38	23	9	1	91	169	0	0	0	33.4
51	POPLAR RIDGE NORTH	400	11	13	22	5	3	86	140	0	0	1	35.3



61 Lacombe - Ponoka

69 Olds - Didsbury - Three Hills



chief electoral office

PROVINCIAL ELECTORAL DIVISION
OF
59 INNISFAIL-SYLVAN LAKE
AS DEFINED BY THE
ELECTORAL DIVISIONS ACT, 2003

**Electoral Division of Innisfail-Sylvan Lake
General Election Statement of Official Results - March 3, 2008**

POLL NUMBER	NAME OF POLL	NAMES ON LIST	TOPHIE DAVIES NDP	GARTH DAVIS LIB	WAYNE EDMONDSON WAP	LISA GRANT AG	ANTHONY HAGGARTY IND	LUKE OUELLETTE PC	V	S	D	R	% VOTER TURNOUT
52	JARVIS BAY	486	6	17	25	8	1	113	170	0	1	0	35.2
53	CABIN AREA	388	11	23	7	7	1	41	90	0	0	0	23.2
54	RAINBOW PARK	448	7	24	4	8	3	54	100	0	0	0	22.3
55	WILLOWWEST	367	8	17	9	3	0	46	83	0	0	0	22.6
56	WILDROSE	320	10	15	8	1	0	55	89	0	0	0	27.8
57	FERN GLADE	420	3	15	6	4	1	66	95	0	0	0	22.6
58	FOX	401	14	19	13	8	1	62	117	0	0	0	29.2
59	PHYL	450	5	18	11	6	2	72	114	0	0	1	25.6
60	HEWLETT PARK	441	11	24	5	6	0	40	86	0	0	0	19.5
61	HERDER DRIVE EAST	358	1	19	6	5	2	34	67	0	0	1	19.0
62	48TH AVENUE	475	4	14	7	1	1	34	61	0	0	0	12.8
63	45TH AVENUE	443	11	21	8	7	2	69	118	0	0	0	26.6
64	COTTONWOOD PLUS	492	3	33	19	15	3	83	156	0	0	0	31.7
65	LAKELAND	485	4	36	10	3	2	72	127	0	0	0	26.2
66	THE HILL	406	16	21	5	10	2	47	101	0	0	2	25.4
67	FALCON RIDGE	386	15	14	7	9	0	52	97	0	0	0	25.1
68	FOXY LOXY	311	3	6	4	4	1	42	60	0	0	0	19.3
69	LODGE PLACE	274	10	14	7	3	1	28	63	0	0	0	23.0
70	LAKEWAY BLVD	297	5	18	7	1	1	43	75	0	0	0	25.3
71	LINCOLN	279	3	12	5	2	5	31	58	0	0	0	20.8
72	RYDERS RIDGE	176	3	15	4	7	0	34	63	0	0	0	35.8
73	HUNTER ROAD	332	5	6	3	4	1	31	50	0	0	0	15.1
74	ADVANCE-INNISFAIL		19	36	39	8	3	228	333	0	0	0	
75	ADVANCE-SYLVAN LAKE		10	44	34	14	3	154	259	0	0	0	
76	MOBILE-INNISFAIL/SYLVAN LAKE		7	16	10	3	3	125	164	2	0	5	
77	SPECIAL BALLOT		7	11	7	5	0	92	122	0	0	22	
TOTAL		29,348	702	1,539	1,215	545	122	6,967	11,090	11	2	38	37.9

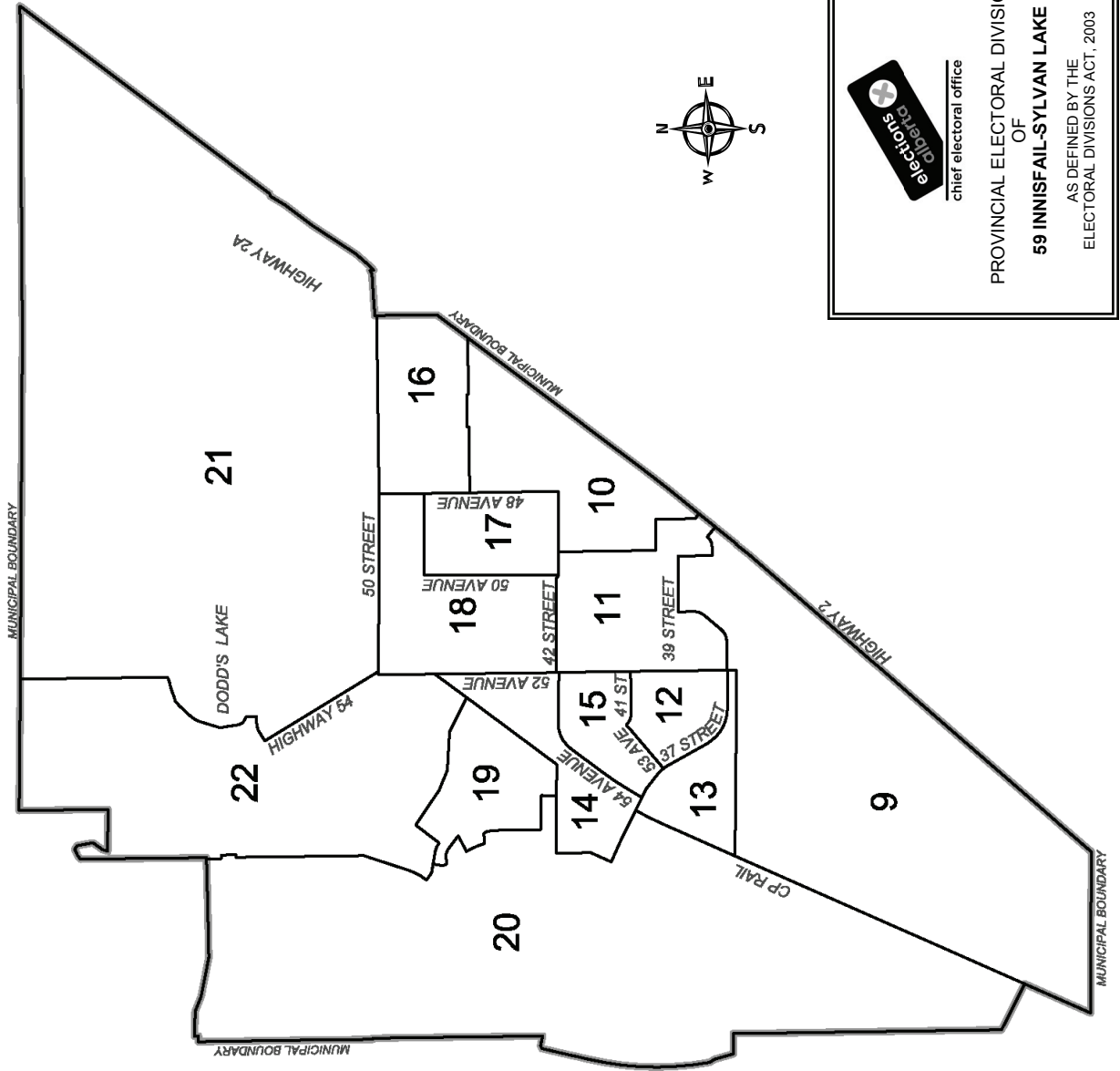
V=Valid Ballots

S=Spoiled Ballots

D=Declined Ballots

R=Rejected Ballots

Town of Innisfail

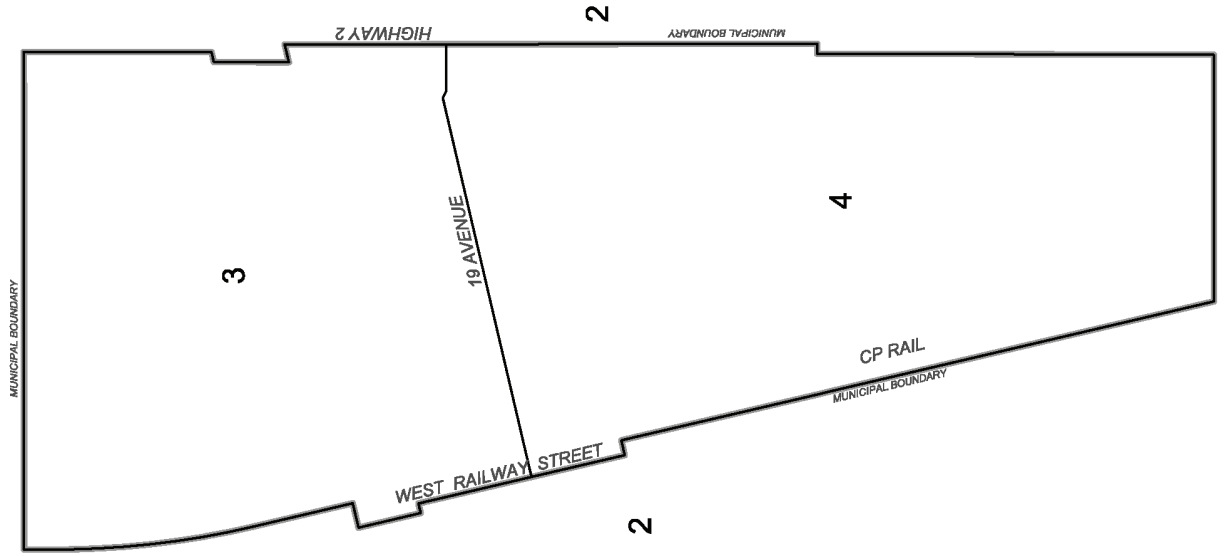


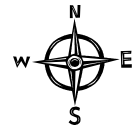
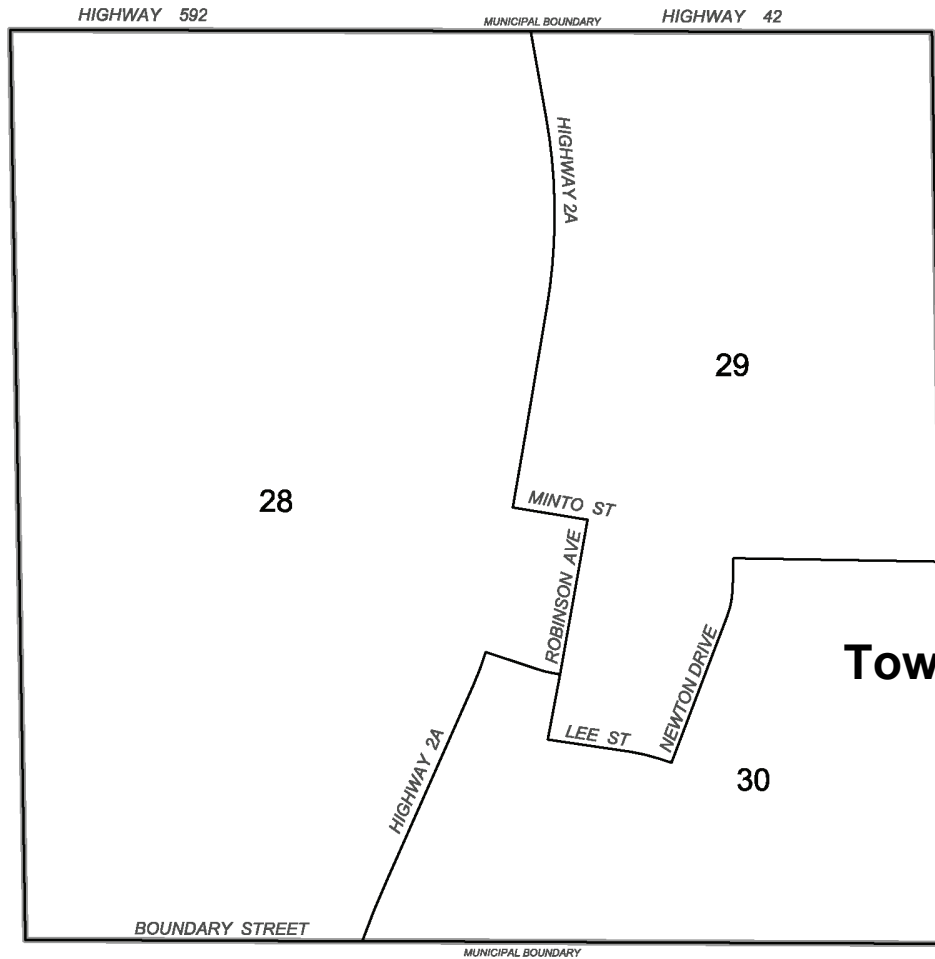


chief electoral office

PROVINCIAL ELECTORAL DIVISION
OF
59 INNISFAIL-SYLVAN LAKE
AS DEFINED BY THE
ELECTORAL DIVISIONS ACT, 2003

Town of Bowden



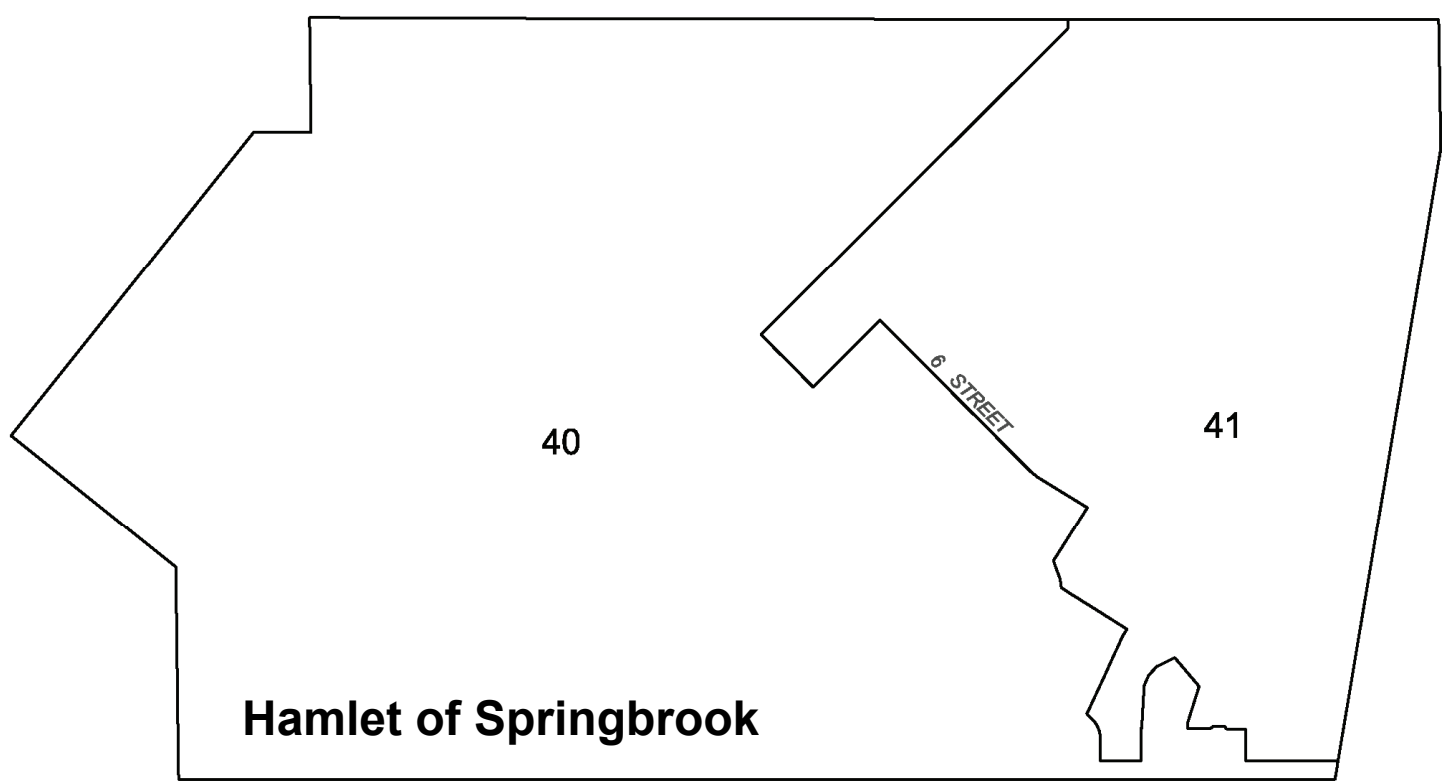


elections
alberta

chief electoral office

PROVINCIAL ELECTORAL DIVISION
OF
59 INNISFAIL-SYLVAN LAKE
AS DEFINED BY THE
ELECTORAL DIVISIONS ACT, 2003

Town of Penhold





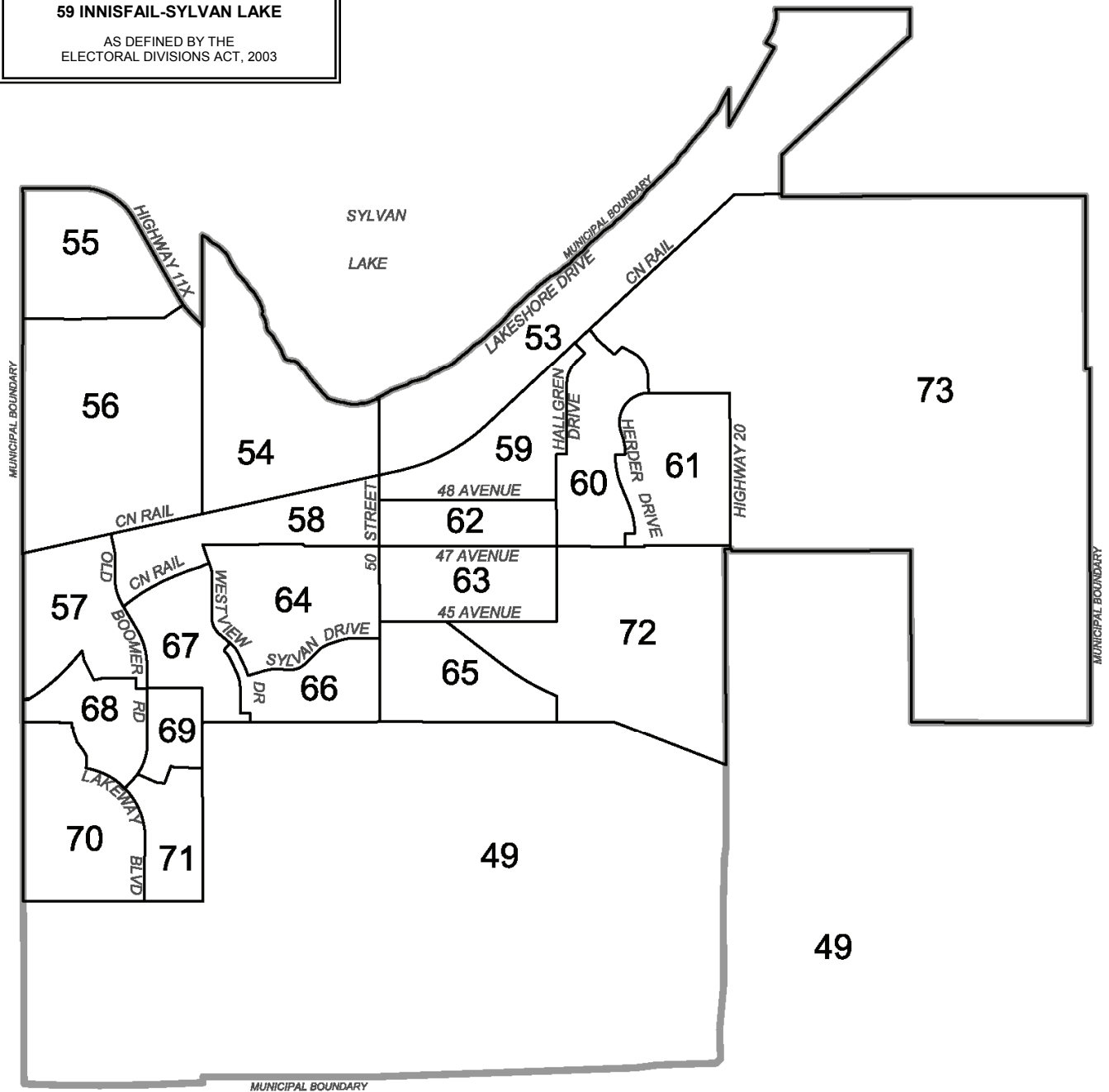
chief electoral office

PROVINCIAL ELECTORAL DIVISION
OF
59 INNISFAIL-SYLVAN LAKE

AS DEFINED BY THE
ELECTORAL DIVISIONS ACT, 2003

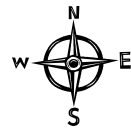


Town of Sylvan Lake



Electoral Division of Lac La Biche-St. Paul
General Election Statement of Official Results - March 3, 2008

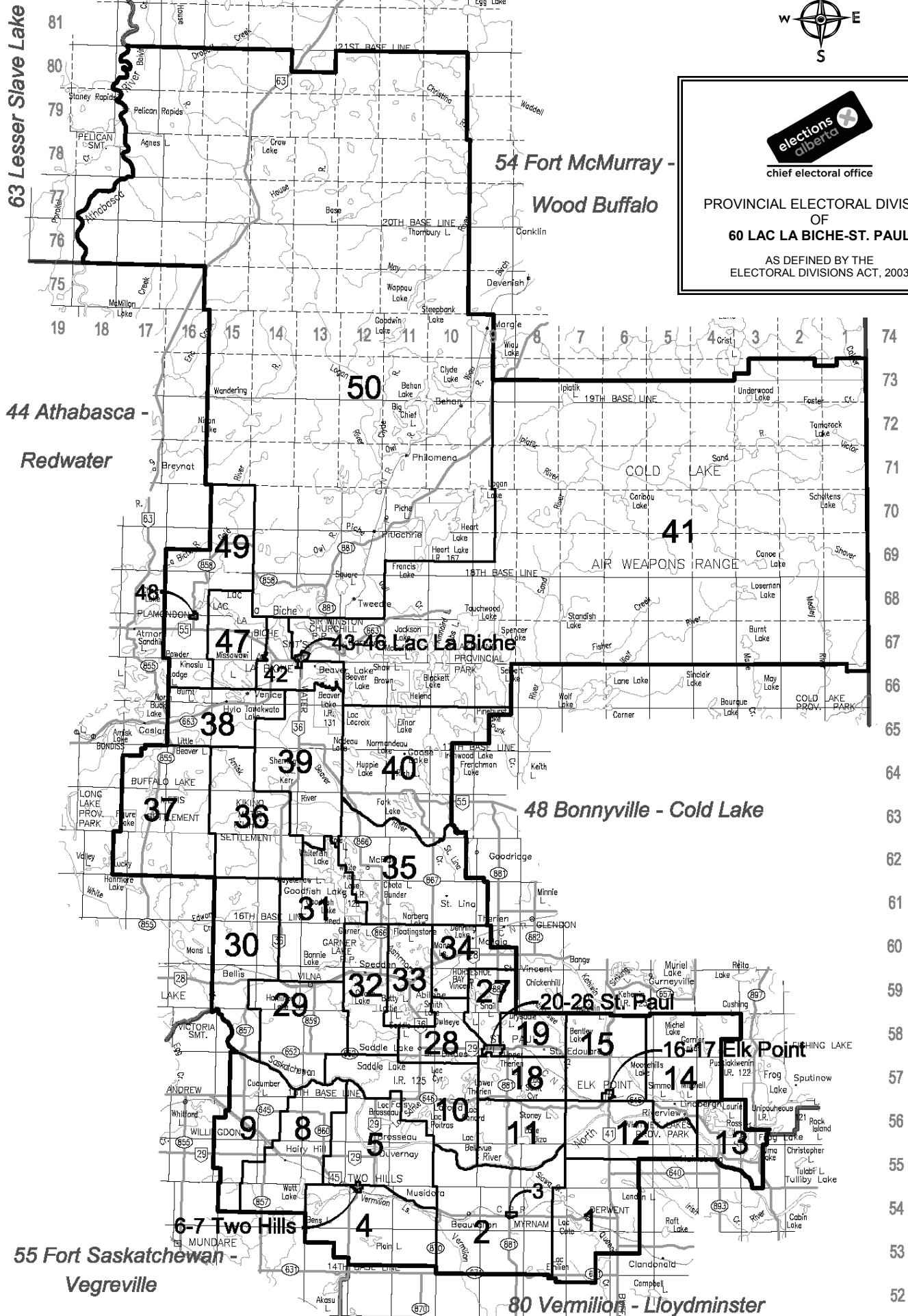
POLL NUMBER	NAME OF POLL	NAMES ON LIST	ALEX BROADBENT LIB	RAY DANYLUK PC	DELLA DRURY NDP	V	S	D	R	% VOTER TURNOUT
1	DERWENT	348	28	135	15	178	0	0	1	51.4
2	MYRNAM TOWN	273	20	100	13	133	0	0	0	48.7
3	MYRNAM RURAL	324	20	145	13	178	0	0	0	54.9
4	TWO HILLS RURAL SOUTH	277	16	90	18	124	0	0	1	45.1
5	TWO HILLS/BROSSEAU	345	28	126	25	179	0	0	0	51.9
6	TWO HILLS TOWN WEST	398	15	128	14	157	0	0	0	39.4
7	TWO HILLS TOWN EAST	400	13	128	11	152	0	0	0	38.0
8	HAIRY HILL	346	11	149	24	184	1	0	0	53.2
9	WILLINGDON	490	34	216	33	283	0	0	0	57.8
10	LAFOND/S.L. SOUTH	319	27	74	23	124	0	0	0	38.9
11	STONEY/LAC BELLEVUE	295	25	130	18	173	0	0	0	58.6
12	ELK POINT RURAL SOUTH	261	8	88	19	115	0	0	2	44.8
13	HEINSBURG	175	10	63	19	92	0	0	0	52.6
14	LINDBERGH	216	11	84	17	112	0	0	0	51.9
15	ELK POINT RURAL NORTH	310	18	106	19	143	0	0	0	46.1
16	ELK POINT TOWN EAST	419	23	123	17	163	1	0	0	38.9
17	ELK POINT TOWN WEST	505	29	159	12	200	0	0	0	39.6
18	ST. PAUL RURAL SOUTH	343	29	115	24	168	0	0	0	49.0
19	ST. PAUL RURAL NE/ST. EDOUARD	311	33	108	23	164	0	0	0	52.7
20	ST. PAUL TOWN EAST	557	43	179	44	266	0	0	0	47.8
21	S.P. TOWN N./CENTRAL	507	35	111	16	162	0	1	0	32.1
22	ST. PAUL TOWN SE CENTRAL	878	50	164	38	252	0	0	1	28.8
23	ST. PAUL TOWN	726	61	188	55	304	0	0	4	42.4
24	S.P. TOWN W./CENTRAL	445	20	102	19	141	0	0	2	32.1
25	ST. PAUL TOWN SPRING CREEK	1,226	22	154	18	194	1	1	2	16.1
26	ST. PAUL TOWN NORTH	494	20	162	24	206	1	0	0	41.7
27	ST. PAUL RURAL /ST. VINCENT	483	39	155	24	218	0	0	0	45.1
28	ST. PAUL RURAL/OWLSEYE	323	16	113	7	136	1	0	0	42.1
29	VILNA TOWN & SOUTH RURAL	528	31	218	27	276	0	0	1	52.5
30	BELLIS	274	13	111	12	136	0	0	0	49.6
31	VILNA RURAL NORTH	435	13	64	3	80	0	0	0	18.4
32	SPEDDEN/S.L. NORTH	280	19	103	16	138	0	0	0	49.3
33	ASHMONT	454	38	145	40	223	0	0	0	49.1
34	MALLAIG	459	54	192	15	261	0	0	2	57.3
35	ST. LINA	394	37	153	20	210	0	0	0	53.3
36	KIKINO METIS COLONY	455	26	30	6	62	1	0	0	13.6
37	BUFFALO LAKE METIS	325	39	41	10	90	1	0	0	27.7
38	HYLO	316	54	90	7	151	0	0	0	47.8
39	CRAIGEND	242	25	74	6	105	0	0	0	43.4
40	RICH LAKE	258	33	69	11	113	0	0	0	43.8
41	L.L.B. RURAL EAST	420	18	117	21	156	0	0	4	38.1
42A	LAC LA BICHE RURAL SOUTH	436	53	100	14	167	1	0	0	38.3
42B	LAC LA BICHE RURAL SOUTH	345	39	99	17	155	0	0	1	45.2
43	LAC LA BICHE TOWN	546	48	108	14	170	0	0	1	31.3
44	LAC LA BICHE TOWN	262	20	63	11	94	0	0	0	35.9
45	LAC LA BICHE TOWN	453	23	100	14	137	0	0	3	30.9
46	LAC LA BICHE TOWN	423	25	57	17	99	0	1	0	23.6
47	MISSAWAWI/LAC LA BICHE R W	489	37	105	12	154	1	1	0	31.7
48	PLAMONDON TOWN	273	21	60	11	92	0	0	0	33.7
49	PLAMONDON RURAL	553	61	101	19	181	0	0	1	32.9
50	OWL RIVER	258	32	45	3	80	0	0	0	31.0



chief electoral office

PROVINCIAL ELECTORAL DIVISION
OF
60 LAC LA BICHE-ST. PAUL

AS DEFINED BY THE
ELECTORAL DIVISIONS ACT, 2003



Electoral Division of Lac La Biche-St. Paul
General Election Statement of Official Results - March 3, 2008

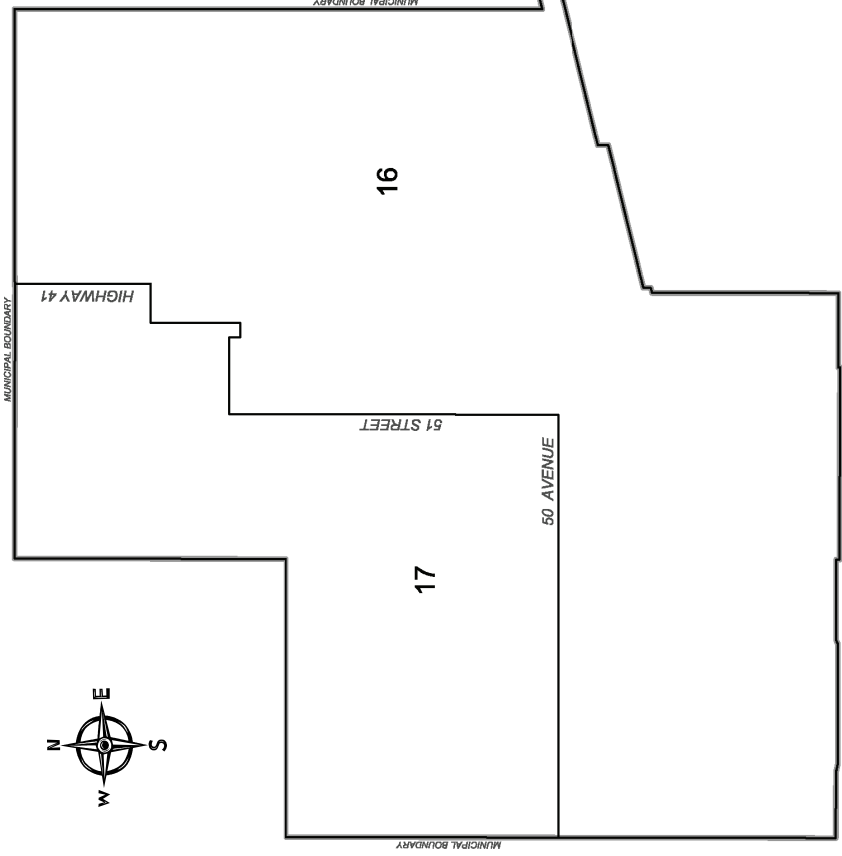
POLL NUMBER	NAME OF POLL	NAMES ON LIST	ALEX BROADBENT LIB	RAY DANYLUK PC	DELLA DRURY NDP	V	S	D	R	% VOTER TURNOUT	
51	ADVANCE-TWO HILLS		17	117	12	146	0	1	0		
52	ADVANCE-ELK POINT		14	88	6	108	0	0	1		
53	ADVANCE-LAC LA BICHE		54	103	13	170	2	0	0		
54	ADVANCE-ST. PAUL		27	161	20	208	0	0	1		
55	MOBILE-ELK POINT/ST. PAUL		23	96	12	131	0	0	3		
56	MOBILE-LAC LA BICHE		6	7	1	14	0	0	0		
57	MOBILE-TWO HILLS		10	28	3	41	0	1	1		
58	SPECIAL BALLOT		13	87	8	108	0	0	25		
TOTAL			20,872	1,627	6,527	1,003	9,157	11	6	57	44.2

V=Valid Ballots

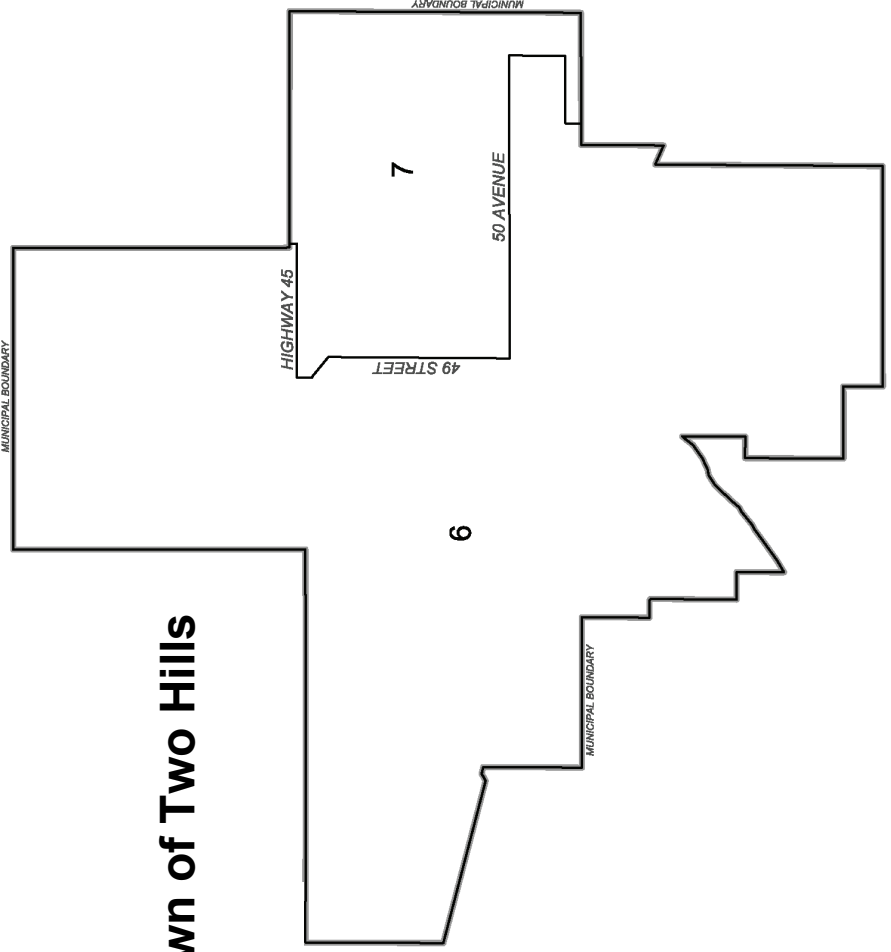
S=Spoiled Ballots

D=Declined Ballots

R=Rejected Ballots

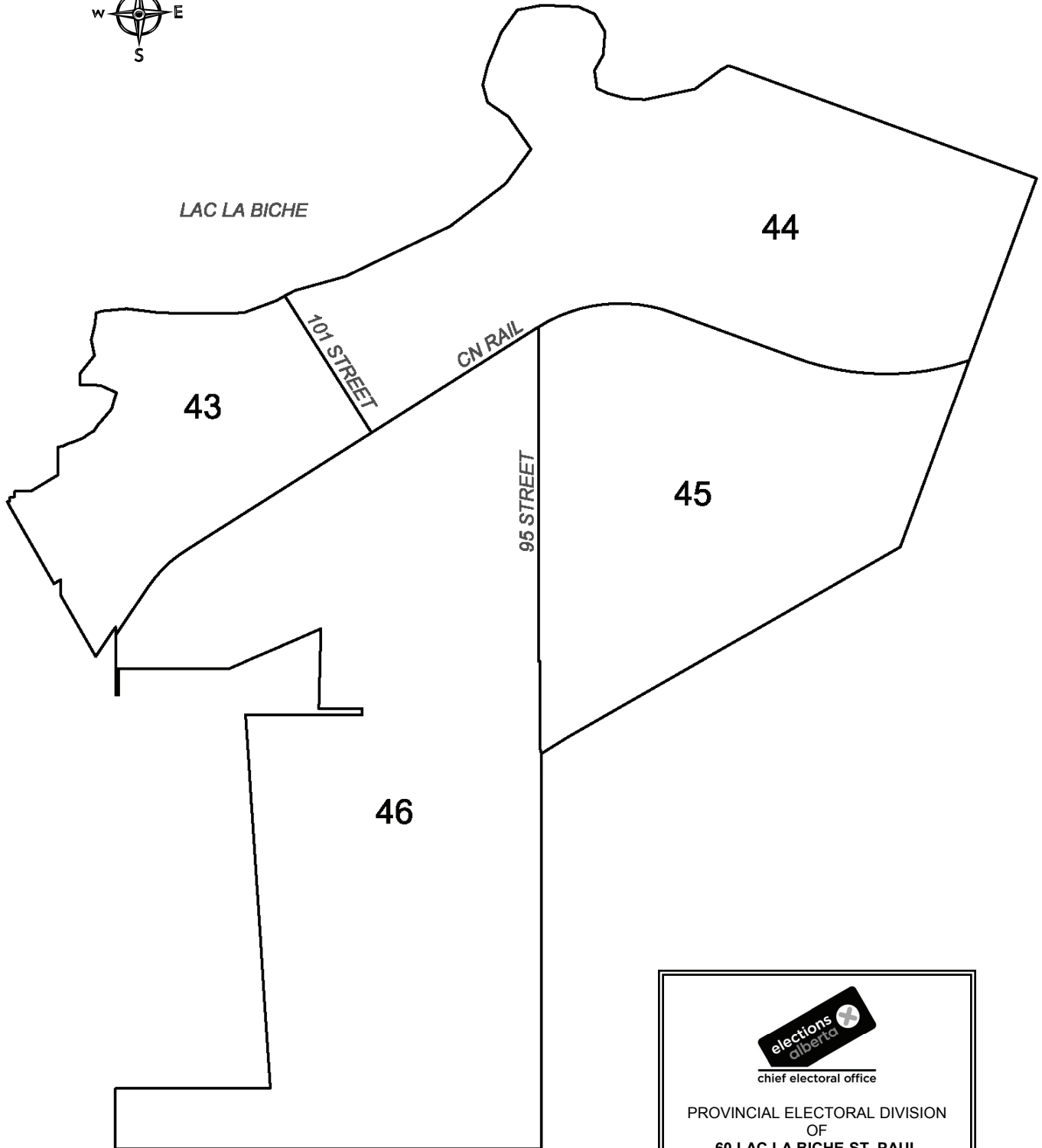


Town of Two Hills




chief electoral office

PROVINCIAL ELECTORAL DIVISION
OF
60 LAC LA BICHE-ST. PAUL
AS DEFINED BY THE
ELECTORAL DIVISIONS ACT, 2003



Town of Lac La Biche



chief electoral office

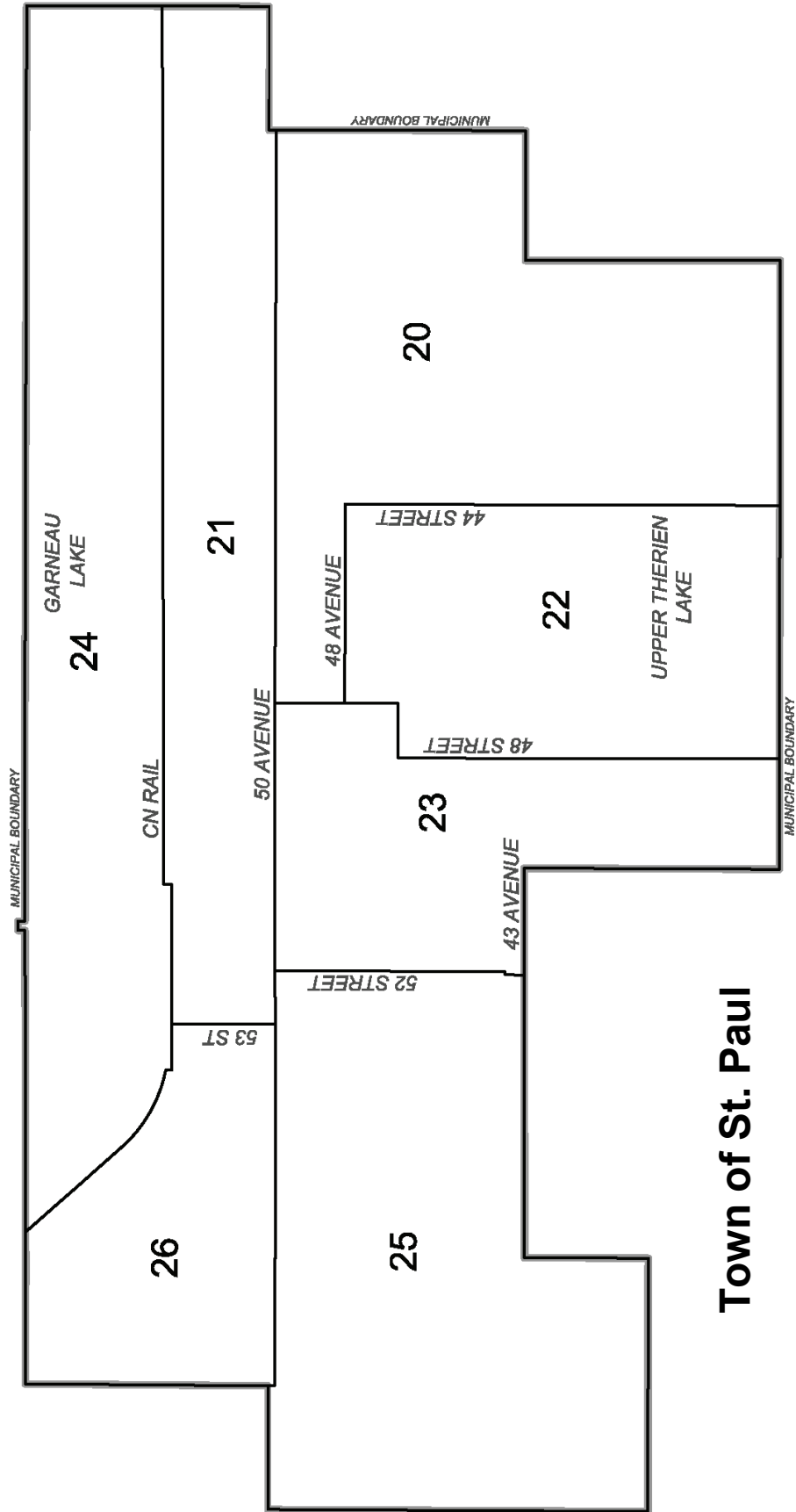
PROVINCIAL ELECTORAL DIVISION
OF
60 LAC LA BICHE-ST. PAUL

AS DEFINED BY THE
ELECTORAL DIVISIONS ACT, 2003



chief electoral office

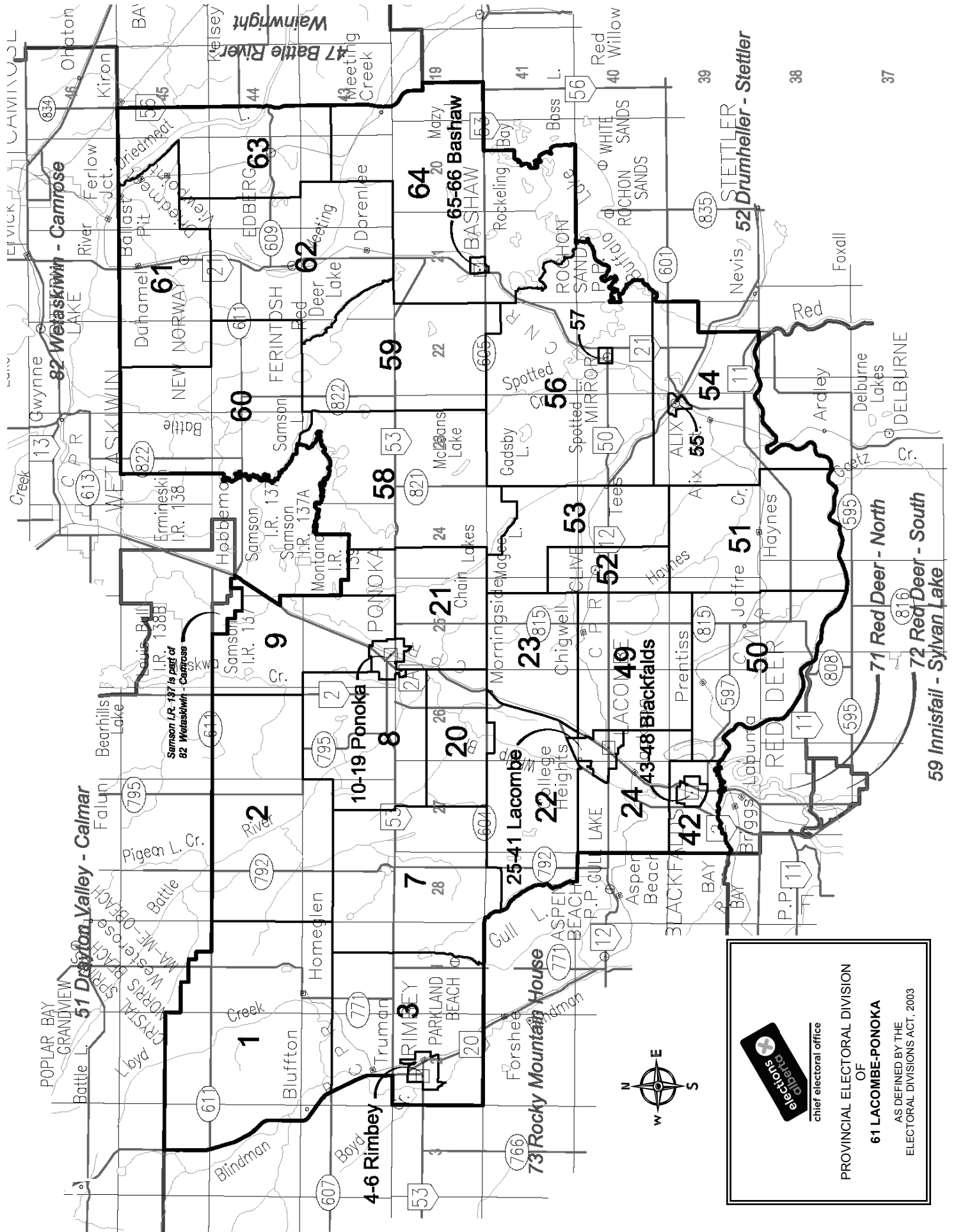
PROVINCIAL ELECTORAL DIVISION
OF
60 LAC LA BICHE-ST. PAUL
AS DEFINED BY THE
ELECTORAL DIVISIONS ACT, 2003



Town of St. Paul

Electoral Division of Lacombe-Ponoka
General Election Statement of Official Results - March 3, 2008

POLL NUMBER	NAME OF POLL	NAMES ON LIST	JOE ANGLIN AG	STEVEN P. BRADSHAW NDP	DANIEL FRIESEN WAP	EDITH MCPHEDRAN LIB	RAY PRINS PC	V	S	D	R	% VOTER TURNOUT
1	HOME GLEN	542	110	3	21	12	94	240	0	0	0	44.3
2	SYLVAN HEIGHTS	353	42	5	6	6	69	128	1	0	0	36.3
3	MONTAVISTA WOODALE	722	125	5	24	19	190	363	1	0	1	50.4
4	PARK	603	97	6	10	14	182	309	0	0	0	51.2
5	RIMBEY NORTH EAST	512	78	5	11	10	81	185	0	0	0	36.1
6	RIMBEY SOUTH	503	70	4	8	7	97	186	0	0	0	37.0
7	CRESTOMERE	486	82	3	23	15	146	269	0	0	0	55.3
8	FERTILE FOREST	399	49	1	15	10	123	198	0	0	0	49.6
9	PONOKA NORTH WEST	397	50	3	11	6	135	205	0	0	0	51.6
10	LUCAS HEIGHT	795	47	7	11	28	120	213	1	0	0	26.8
11	PONOKA NORTH CENTRAL	571	43	7	17	23	109	199	0	0	0	34.9
12	PONOKA NORTH EAST	495	47	10	8	25	87	177	0	1	0	36.0
13	PONOKA SOUTH WEST	487	36	5	9	25	112	187	1	0	0	38.4
14	LUCAS HEIGHT SOUTH	553	40	6	8	25	134	213	0	0	1	38.7
15	CENTRAL	554	40	9	2	18	83	152	0	0	0	27.4
16	SOUTH CENTRAL	524	43	8	3	22	109	185	0	0	0	35.3
17	RIVERSIDE	445	41	7	5	16	95	164	0	0	0	36.9
18	44 STREET	530	56	12	5	25	109	207	1	0	0	39.1
19	PONOKA SOUTH	499	40	27	7	16	112	202	0	0	0	40.5
20	MORNING MEADOWS	645	67	9	34	17	145	272	1	0	1	42.3
21	PONOKA SOUTH EAST	510	58	7	18	16	131	230	0	0	0	45.1
22	FAIRVIEW	538	55	5	8	6	177	251	0	0	0	46.7
23	MORNINGSIDE	547	58	5	8	18	159	248	0	0	0	45.3
24	LACOMBE WEST	484	56	2	12	14	158	242	0	0	0	50.0
25	COLLEGE HEIGHTS	497	23	7	9	17	83	139	0	0	0	28.0
26	TERRACE	351	25	9	7	5	60	106	0	0	0	30.2
27	HEARTHSTONE	515	34	10	5	20	56	125	0	0	0	24.3
28	ENGLISH	598	46	12	12	35	138	243	0	0	0	40.6
29	ELIZABETH PARK	474	29	2	15	8	128	182	0	0	0	38.4
30	BRUNS	525	51	8	11	25	113	208	0	0	0	39.6
31	WOODLANDS	527	71	13	6	16	110	216	0	0	0	41.0
32	CRANNA LAKE	487	41	5	7	14	130	197	1	0	0	40.5
33	NORTH WEST LACOMBE	442	48	11	8	13	83	163	1	0	0	36.9
34	NORTHSTAR	504	46	7	8	17	130	208	0	0	0	41.3
35	WEST CENTRAL LACOMBE	760	73	14	13	26	136	262	0	0	1	34.6
36A	C AND E TRAIL	538	35	7	11	18	92	163	0	0	0	30.3
36B	C AND E TRAIL	642	59	7	16	20	112	214	0	0	0	33.3
37/38	HALL/MOBILE PARK	515	34	9	13	14	106	176	0	0	0	34.2
39	LACOMBE EAST	493	40	11	8	15	124	198	1	0	0	40.2
40	IRON WOLF	664	33	7	15	18	103	176	0	0	1	26.7
41	LACOMBE SOUTH	284	27	7	8	10	74	126	0	1	0	44.7
42	BLACKFALDS WEST	378	9	10	15	13	136	183	0	0	0	48.4
43	WEST GLEN	573	17	4	11	17	56	105	0	0	0	18.3
44	SUNRIDGE	403	15	11	9	16	68	119	0	0	0	29.5
45	WOMACS	519	23	21	18	18	74	154	0	0	0	29.7
46	LANDSDOWNE	565	26	11	15	15	73	140	0	0	0	24.8
47	CENTRAL BLACKFALDS	560	34	15	18	22	78	167	0	0	1	30.0
48	PANORAMA	525	26	4	9	39	69	147	0	0	0	28.0
49	LACOMBE RURAL	401	65	5	10	6	102	188	1	0	1	47.1
50	JOFFRE	339	32	9	10	12	76	139	0	0	0	41.0
51	HAYNES	315	37	7	7	8	91	150	0	0	0	47.6





chief electoral office

**PROVINCIAL ELECTORAL DIVISION
OF
61 LACOMBE-PONOKA**

AS DEFINED BY THE
ELECTORAL DIVISIONS ACT, 2003

Electoral Division of Lacombe-Ponoka
General Election Statement of Official Results - March 3, 2008

POLL NUMBER	NAME OF POLL	NAMES ON LIST	JOE ANGLIN AG	STEVEN P. BRADSHAW NDP	DANIEL FRIESEN WAP	EDITH MCPHEDRAN LIB	RAY PRINS PC	V	S	D	R	% VOTER TURNOUT
52	CLIVE	523	52	6	29	19	135	241	1	0	0	46.1
53	CLIVE RURAL	318	32	2	8	7	85	134	0	0	0	42.1
54	ALIX RURAL	353	30	2	7	9	121	169	0	0	0	47.9
55	ALIX	616	30	19	15	43	157	264	0	0	0	42.9
56	MIRROR RURAL	520	54	7	16	13	154	244	0	0	1	47.1
57	MIRROR	352	37	9	17	14	90	167	0	0	0	47.4
58	MECCA GLEN	384	48	4	22	9	108	191	0	0	0	49.7
59	SCHULTZ	249	23	7	10	3	69	112	0	0	0	45.0
60	ROSEBRIER	320	16	1	21	7	116	161	0	0	0	50.3
61	NEW NORWAY	465	23	10	25	23	148	229	0	0	0	49.2
62	FERINTOSH	491	30	4	25	8	135	202	3	1	0	41.3
63	EDBERG	366	22	12	12	12	96	154	0	0	0	42.1
64	BASHAW RURAL	535	30	5	22	31	149	237	0	0	1	44.5
65	BASHAW NORTH	363	17	13	19	15	115	179	0	0	0	49.3
66	BASHAW SOUTH	257	22	7	16	7	70	122	0	0	0	47.5
67	ADVANCE-BASHAW		15	5	1	14	58	93	0	0	0	
68	ADVANCE-RIMBEY		71	3	7	11	111	203	0	0	1	
69	ADVANCE-PONOKA		79	11	8	27	168	293	0	0	1	
70	ADVANCE-LACOMBE		112	10	32	32	235	421	0	0	1	
71	MOBILE-PONOKA		9	8	6	14	63	100	0	1	5	
72	MOBILE-LACOMBE		14	9	5	18	102	148	0	0	1	
73	MOBILE-RIMBEY		4	1	0	4	13	22	0	0	0	
74	MOBILE-BASHAW		0	0	1	0	7	8	0	0	0	
75	SPECIAL BALLOT		27	1	9	10	139	186	31	0	1	
TOTAL		32,200	3,226	560	911	1,200	8,202	14,099	45	4	19	43.9

V=Valid Ballots

S=Spoiled Ballots

D=Declined Ballots

R=Rejected Ballots

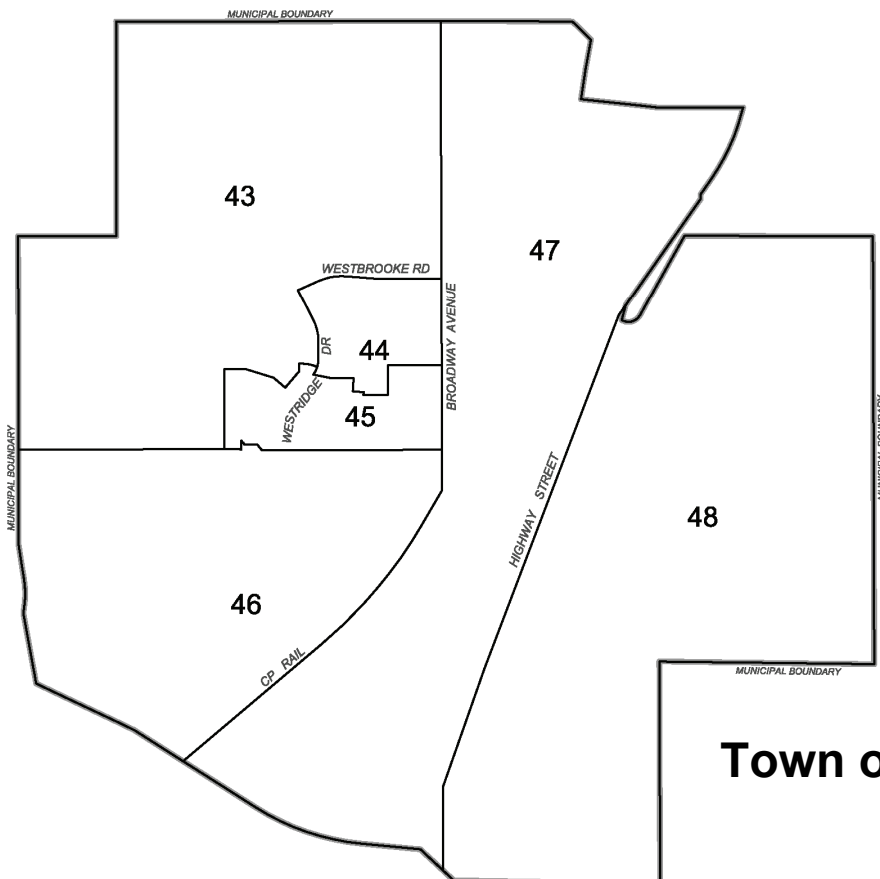
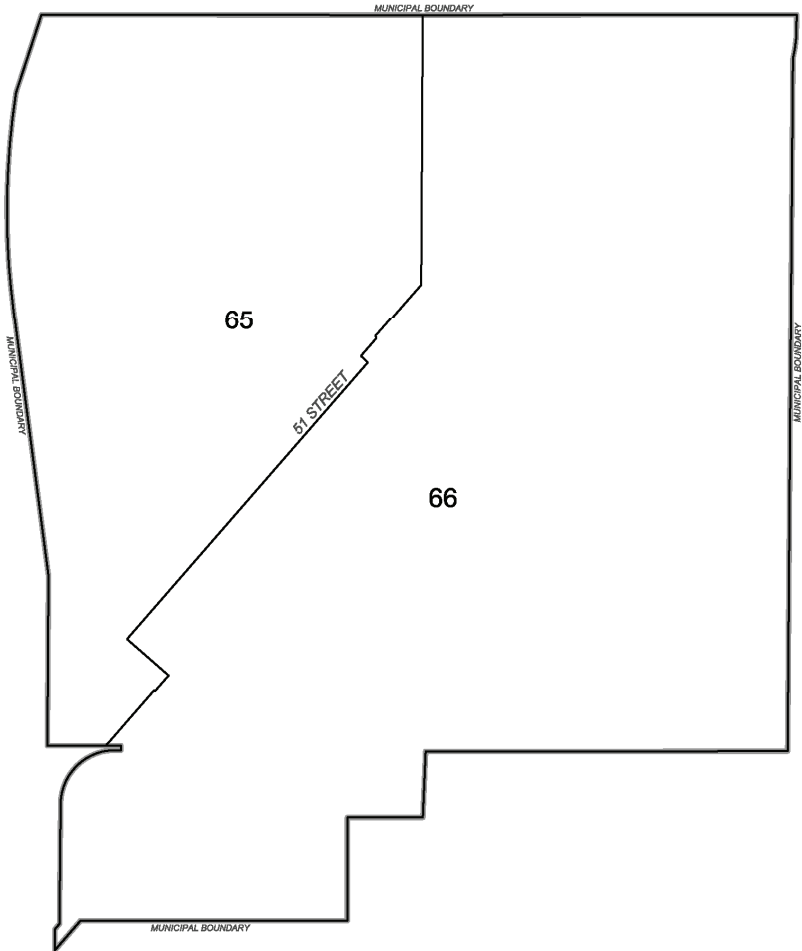


chief electoral office

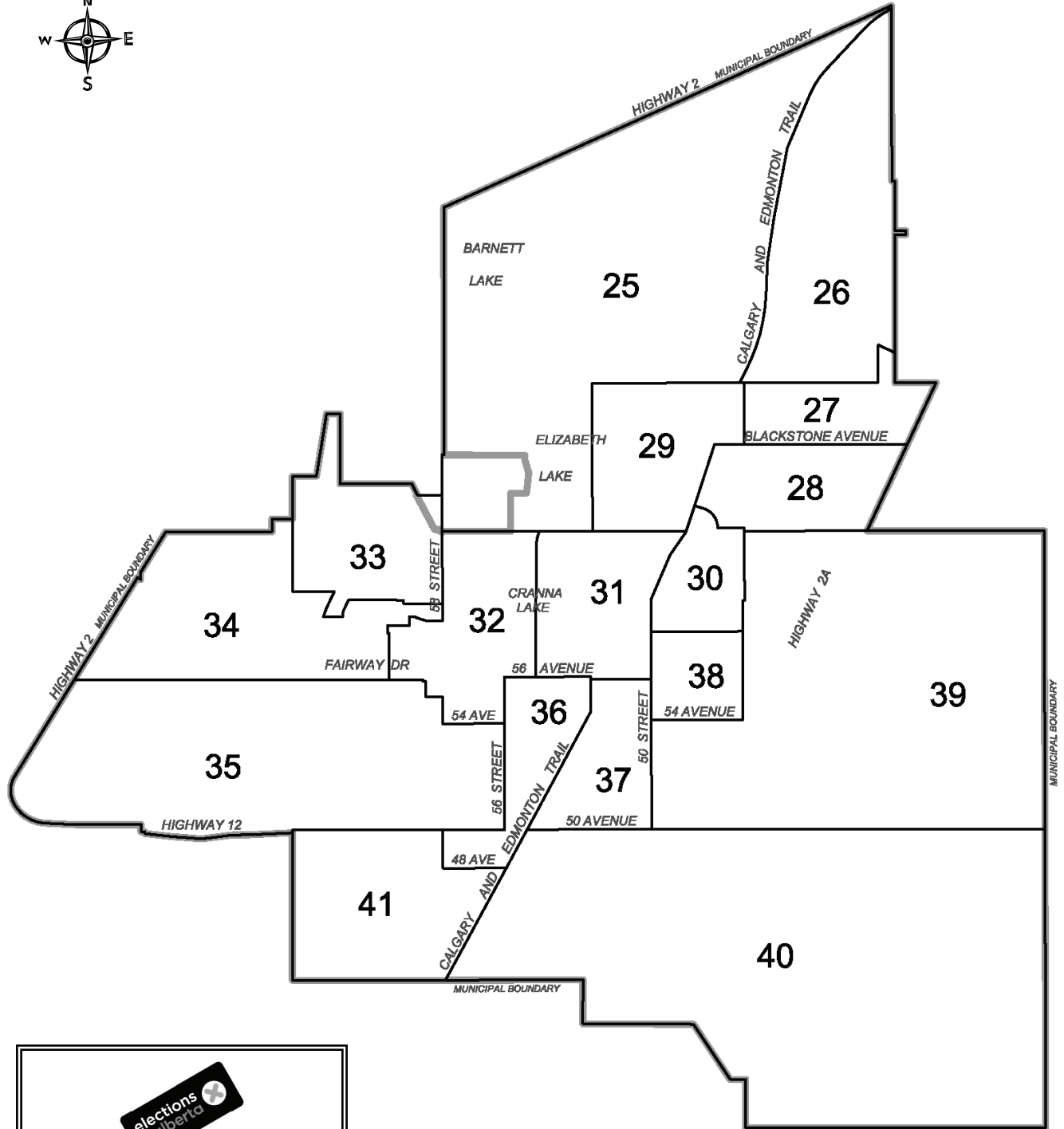
PROVINCIAL ELECTORAL DIVISION
OF
61 LACOMBE-PONOKA


AS DEFINED BY THE
ELECTORAL DIVISIONS ACT, 2003

Town of Bashaw



Town of Blackfalds




chief electoral office


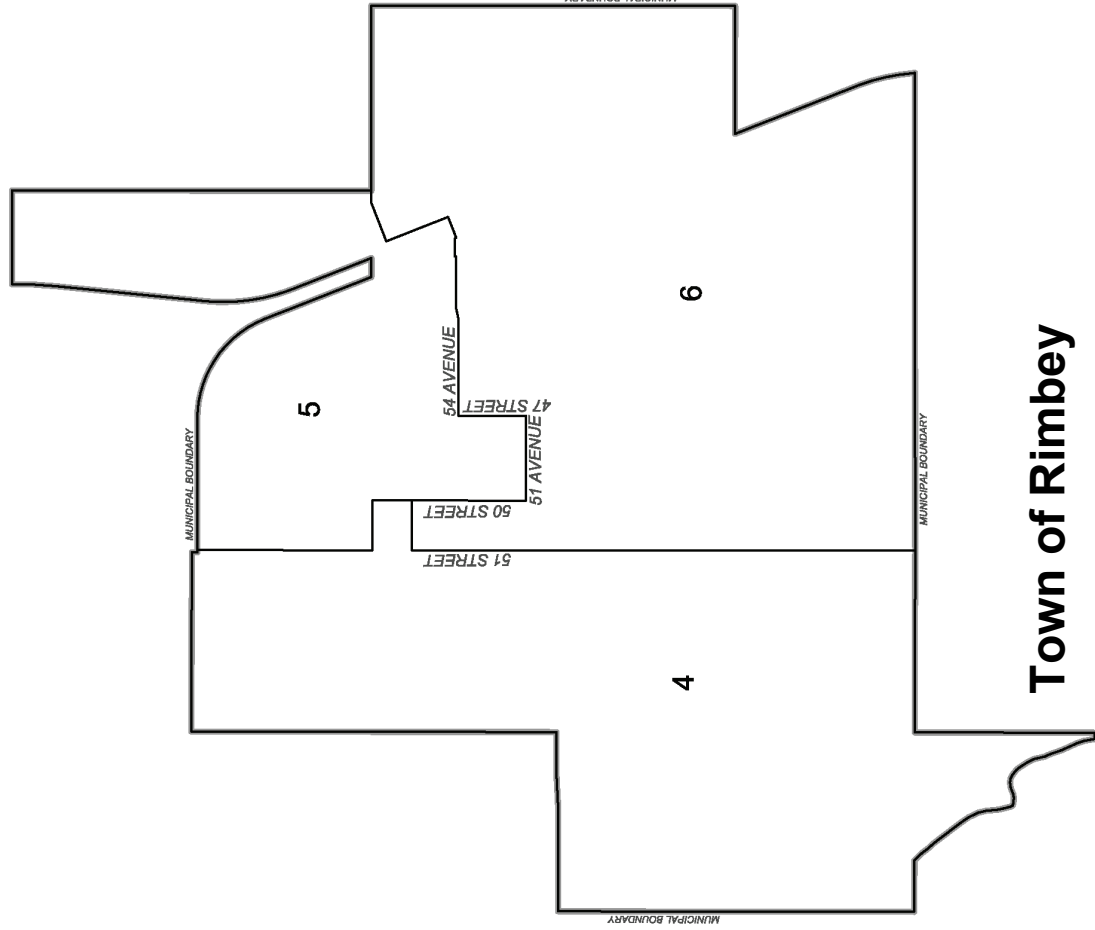
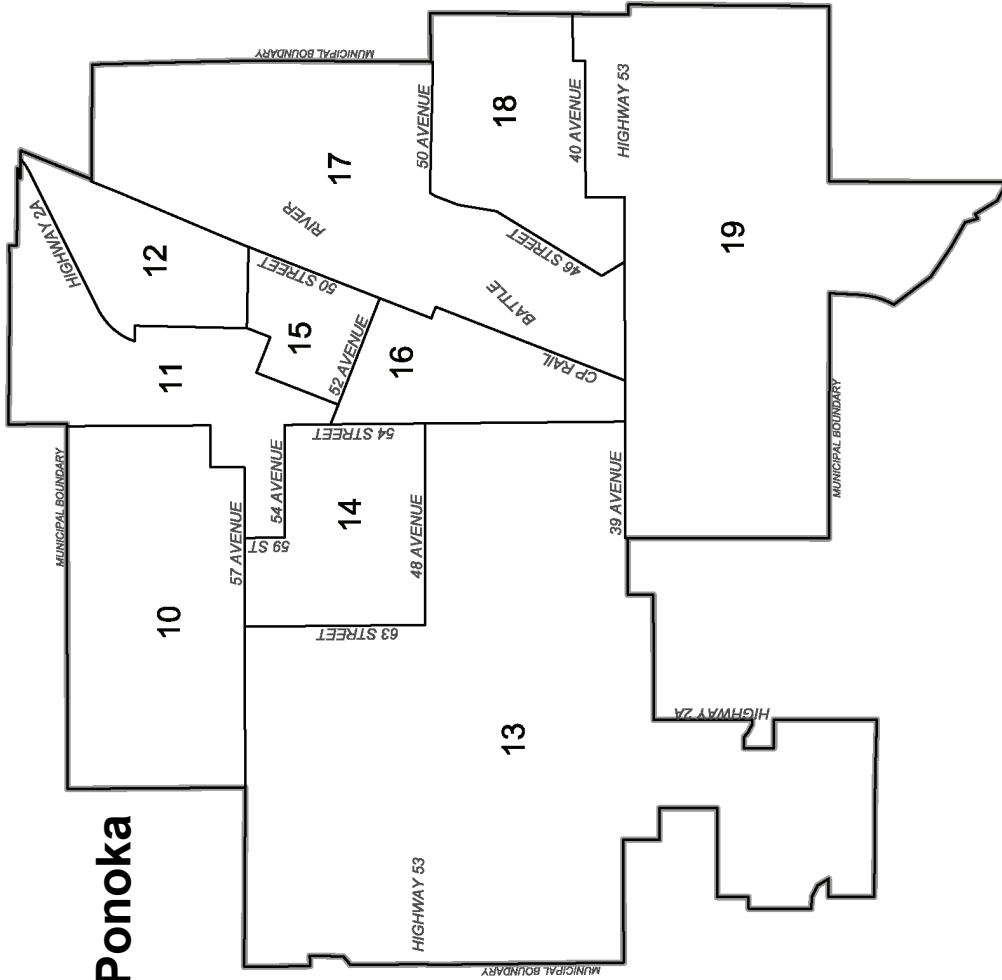
PROVINCIAL ELECTORAL DIVISION
OF
61 LACOMBE-PONOKA

AS DEFINED BY THE
ELECTORAL DIVISIONS ACT, 2003

Town of Lacombe



Town of Ponoka



chief electoral office

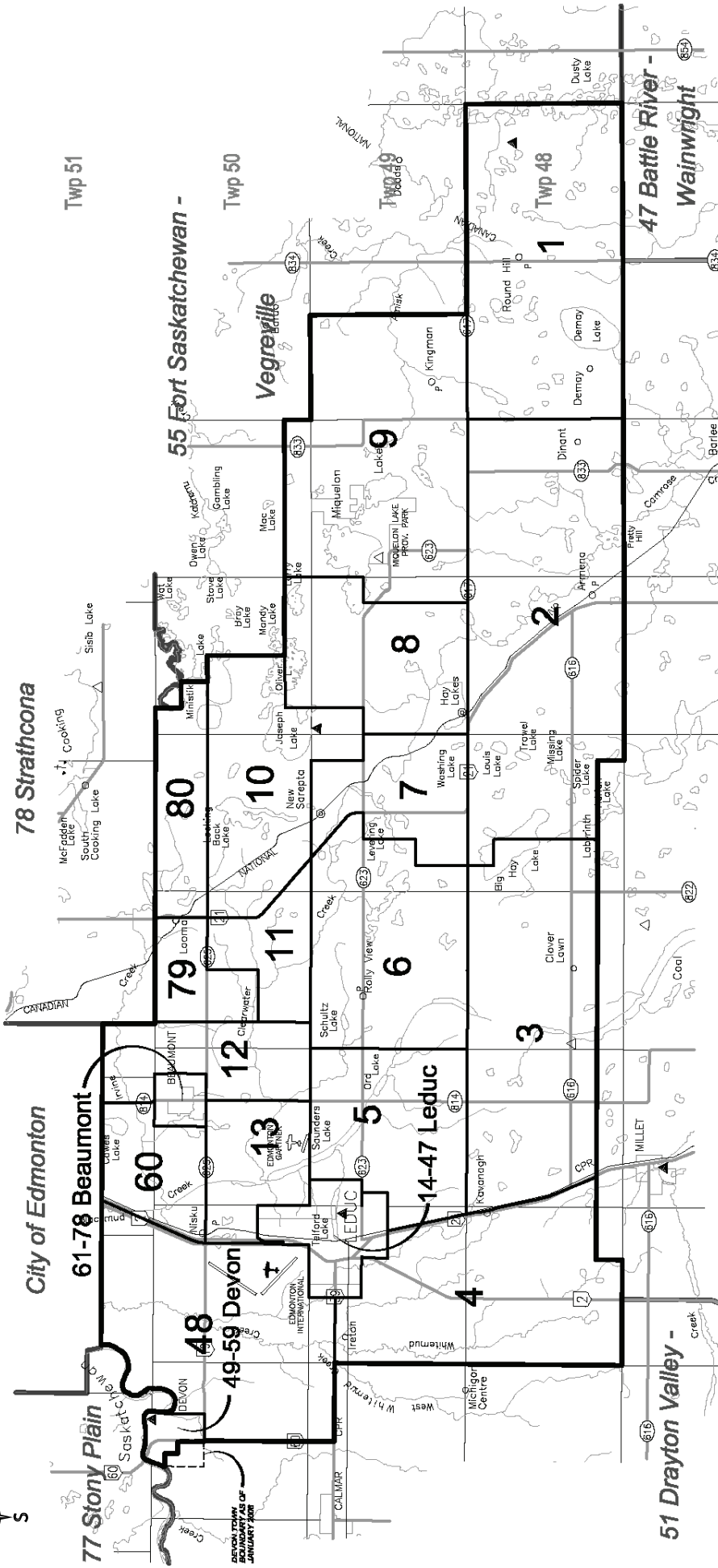
PROVINCIAL ELECTORAL DIVISION
OF
61 LACOMBE-PONOKA
AS DEFINED BY THE
ELECTORAL DIVISIONS ACT, 2003

Electoral Division of Leduc-Beaumont-Devon
General Election Statement of Official Results - March 3, 2008

POLL NUMBER	NAME OF POLL	NAMES ON LIST	JOYCE ASSEN LIB	KEVIN COLTON AG	LISA ERICKSON NDP	SHARON MACLISE WAP	GEORGE ROGERS PC	V	S	D	R	% VOTER TURNOUT
1	ROUND HILL	298	20	8	18	16	107	169	0	0	0	56.7
2	ARMENA	427	21	10	14	19	152	216	0	0	0	50.6
3	CLOVERLAWN/KAVANAGH	503	24	7	7	16	135	189	0	0	0	37.6
4	LEDUC RURAL SOUTHWEST	596	33	12	7	22	184	258	0	0	1	43.5
5	LEDUC RURAL SOUTHEAST	396	16	6	13	21	108	164	0	0	0	41.4
6	ROLLYVIEW	507	23	9	24	23	157	236	0	0	0	46.5
7	NEW SAREPTA	442	19	12	19	27	116	193	0	0	0	43.7
8	HAY LAKES	489	33	7	15	23	157	235	0	0	0	48.1
9	MIQUELON LAKE	383	24	10	9	16	135	194	0	0	0	50.7
10	NEW SAREPTA NORTH	350	21	21	9	17	75	143	0	0	0	40.9
11	RICHDALE ESTATES	481	19	13	15	10	93	150	0	1	0	31.4
12	BEAUMONT RURAL EAST	416	24	3	8	15	107	157	0	0	0	37.7
13	BEAUMONT RURAL SOUTHWEST	487	37	2	13	23	95	170	0	0	0	34.9
14	LEDUC NORTH TELFORD	525	19	4	15	5	116	159	0	0	1	30.5
15	LEDUC WILLOW PARK	328	14	3	8	7	55	87	0	0	1	26.8
16	LEDUC WILLOW PARK	584	21	4	11	8	61	105	0	0	0	18.0
17	LEDUC CENTRE NORTH	533	36	7	13	19	115	190	0	0	0	35.6
18	LEDUC CENTRE SOUTH	435	28	2	9	8	110	157	0	0	1	36.3
19	LEDUC LINSFORD PARK WEST	576	22	8	15	5	139	189	0	0	1	33.0
20	LEDUC LINSFORD PARK EAST	544	13	7	6	4	97	127	0	0	0	23.3
21	LEDUC ALEXANDRA PARK	463	10	4	9	7	46	76	0	0	0	16.4
22	LEDUC CORINTHIA NORTH	406	23	5	18	12	90	148	0	0	0	36.5
23	LEDUC CORINTHIA	399	32	10	9	10	83	144	0	0	0	36.1
24	LEDUC CORINTHIA EAST	594	17	6	11	11	85	130	0	0	1	22.1
25	LEDUC CORINTHIA SOUTH	489	32	7	4	8	105	156	0	0	1	32.1
26	LEDUC CORINTHIA WEST	507	33	6	18	14	117	188	0	0	0	37.1
27	LEDUC SOUTH TELFORD	440	33	3	11	9	148	204	0	0	0	46.4
28	LEDUC SOUTH PARK NORTH	516	35	4	14	20	134	207	0	0	0	40.1
29	LEDUC SOUTH PARK WEST	521	26	6	12	15	129	188	0	0	0	36.1
30	LEDUC SOUTH PARK	504	28	7	12	19	116	182	0	0	1	36.3
31	LEDUC SOUTH PARK EAST	578	20	6	13	9	98	146	0	0	2	25.6
32	LEDUC CALEDONIA	578	30	11	11	12	141	205	0	0	0	35.5
33	LEDUC CALEDONIA	581	25	6	24	12	94	161	0	0	1	27.9
34	LEDUC CALEDONIA	652	39	8	27	18	128	220	0	1	0	33.9
35	LEDUC CALEDONIA	416	18	9	6	12	122	167	0	0	0	40.1
36	LEDUC TRIBUTE	352	12	1	7	6	67	93	0	0	0	26.4
37	LEDUC BRIDGEPORT NORTH	551	18	4	13	6	72	113	1	0	0	20.5
38	LEDUC BRIDGEPORT EAST	582	20	2	11	2	43	78	1	0	0	13.4
39	LEDUC BRIDGEPORT WEST	381	19	2	8	15	94	138	3	0	0	36.2
40	LEDUC DEER VALLEY	291	22	0	12	3	78	115	0	0	0	39.5
41	LEDUC LAKESIDE ESTATES	455	26	4	6	19	130	185	0	0	3	41.3
42	LEDUC LAKESIDE ESTATES	413	35	6	4	14	128	187	0	0	0	45.3
43	LEDUC ESTATES SOUTH	418	31	8	9	13	106	167	0	0	0	40.0
44	LEDUC ESTATES NORTH	369	25	3	9	9	96	142	0	0	0	38.5
45	LEDUC WINDROSE NORTH	484	31	10	11	15	141	208	0	0	0	43.0
46	LEDUC WINDROSE SOUTH	202	10	2	7	3	67	89	0	0	0	44.1
47	LEDUC SUNTREE	155	11	3	6	2	53	75	0	0	0	48.4
48	AIRPORT WEST	475	30	2	18	21	139	210	0	0	0	44.2
49	DEVON RIVERSIDE	458	31	11	12	7	106	167	0	0	2	36.9
50	DEVON PEACE RIVER	482	41	10	13	12	91	167	0	0	0	34.6
51	DEVON ATHABASCA	500	30	3	16	9	93	151	2	0	2	30.6



Rge 25 Rge 24 Rge 23 Rge 22 Rge 21 Rge 20 Rge 19 Rge 18



 chief electoral office

PROVINCIAL ELECTORAL DIVISION
OF
62 LEDUC-BEAUMONT-DEVON
AS DEFINED BY THE
ELECTORAL DIVISIONS ACT, 2003

82 Wetaskiwin - Camrose

**Electoral Division of Leduc-Beaumont-Devon
General Election Statement of Official Results - March 3, 2008**

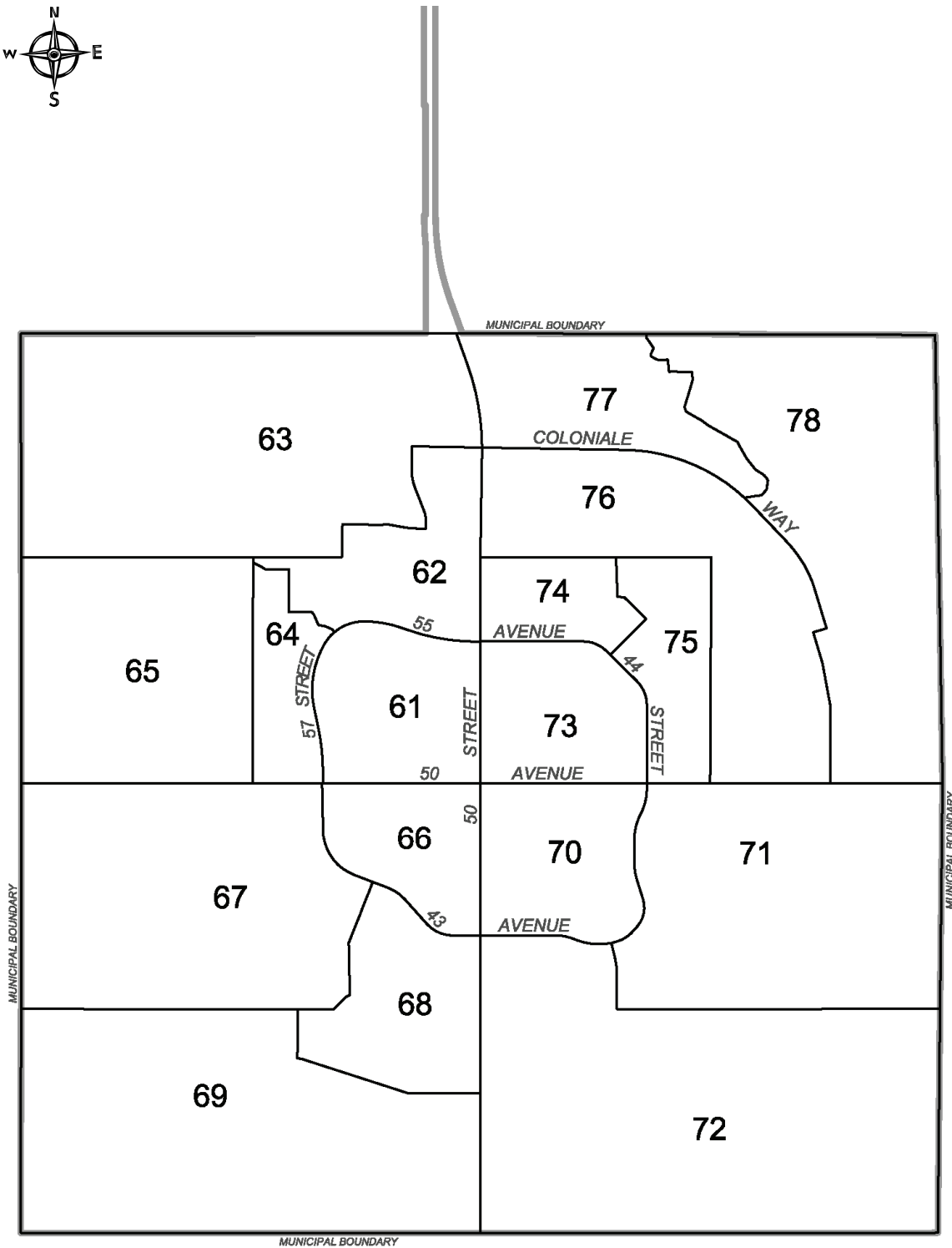
POLL NUMBER	NAME OF POLL	NAMES ON LIST	JOYCE ASSEN LIB	KEVIN COLTON AG	LISA ERICKSON NDP	SHARON MACLISE WAP	GEORGE ROGERS PC	V	S	D	R	% VOTER TURNOUT
52	DEVON ST. LAWRENCE	632	33	6	16	20	104	179	0	0	0	28.3
53	DEVON MALIGNE	474	40	9	13	11	118	191	0	0	0	40.3
54	DEVON CHUNGO	482	24	7	24	17	96	168	0	0	0	34.9
55	DEVON WILSON DRIVE	580	31	6	17	12	89	155	0	0	0	26.7
56	DEVON HIGHWOOD WEST	424	26	4	11	14	111	166	0	0	0	39.2
57	DEVON HIGHWOOD EAST	438	12	2	10	8	110	142	0	0	0	32.4
58	DEVON HIGHWOOD SOUTH	373	17	8	7	8	75	115	0	0	0	30.8
59	DEVON BIRCHWOOD/RAVINE	174	16	3	3	3	24	49	0	0	0	28.2
60	BEAUMONT RURAL WEST	296	14	2	3	10	79	108	0	0	0	36.5
61	BEAUMONT NORTHWEST	525	41	9	26	5	147	228	0	0	1	43.6
62	BEAUMONT NORTHWEST	457	40	8	13	10	92	163	0	0	0	35.7
63	BEAUMONT MONTALET	388	27	3	12	6	76	124	0	0	1	32.2
64	BEAUMONT NORTHWEST	510	44	9	15	9	101	178	0	0	0	34.9
65	BEAUMONT EAGLEMONT	229	30	2	3	3	45	83	0	0	0	36.2
66	BEAUMONT SOUTHWEST	412	31	5	14	9	106	165	0	0	0	40.0
67	BEAUMONT SOUTHWEST	480	38	3	9	11	115	176	0	0	1	36.9
68	BEAUMONT SOUTHWEST	412	17	2	6	7	96	128	0	0	0	31.1
69	BEAUMONT FOUR SEASONS	326	31	1	8	10	68	118	0	0	1	36.5
70	BEAUMONT SOUTHWEST	487	43	5	19	13	88	168	0	0	0	34.5
71	BEAUMONT SOUTHEAST	533	42	5	11	14	97	169	0	0	0	31.7
72	BEAUMONT SOUTHEAST	437	40	7	12	12	73	144	0	0	0	33.0
73	BEAUMONT NORTHEAST	485	40	4	21	9	103	177	0	0	0	36.5
74	BEAUMONT NORTHEAST	281	24	1	6	5	77	113	0	0	1	40.6
75	BEAUMONT NORTHEAST	262	27	3	11	9	38	88	1	0	0	33.6
76	BEAUMONT COLONIALE	388	21	0	14	13	103	151	0	0	1	39.2
77	BEAUMONT COLONIALE	486	29	2	6	9	146	192	0	0	0	39.5
78	BEAUMONT COLONIALE	449	30	1	8	5	94	138	0	0	0	30.7
79	LOOMA	485	45	7	22	7	112	193	0	0	0	39.8
80	DONNAN LAKE	473	22	5	16	13	147	203	0	0	0	42.9
81	ADVANCE-BEAUMONT		61	7	22	22	162	274	0	0	2	
82	ADVANCE-DEVON		18	6	19	12	122	177	0	0	0	
83	ADVANCE-NEW SAREPTA		9	7	5	11	75	107	0	0	0	
84	ADVANCE-LEDUC		60	16	28	22	284	410	0	0	1	
85	MOBILE-DEVON/LEDUC		12	3	2	2	38	57	0	0	0	
86	MOBILE-LEDUC		11	1	7	5	79	103	1	0	2	
87	SPECIAL BALLOT		23	2	9	4	101	139	1	0	23	
TOTAL		35,890	2,329	495	1,057	1,008	9,045	13,934	10	2	52	39.0

V=Valid Ballots


S=Spoiled Ballots

D=Declined Ballots

R=Rejected Ballots



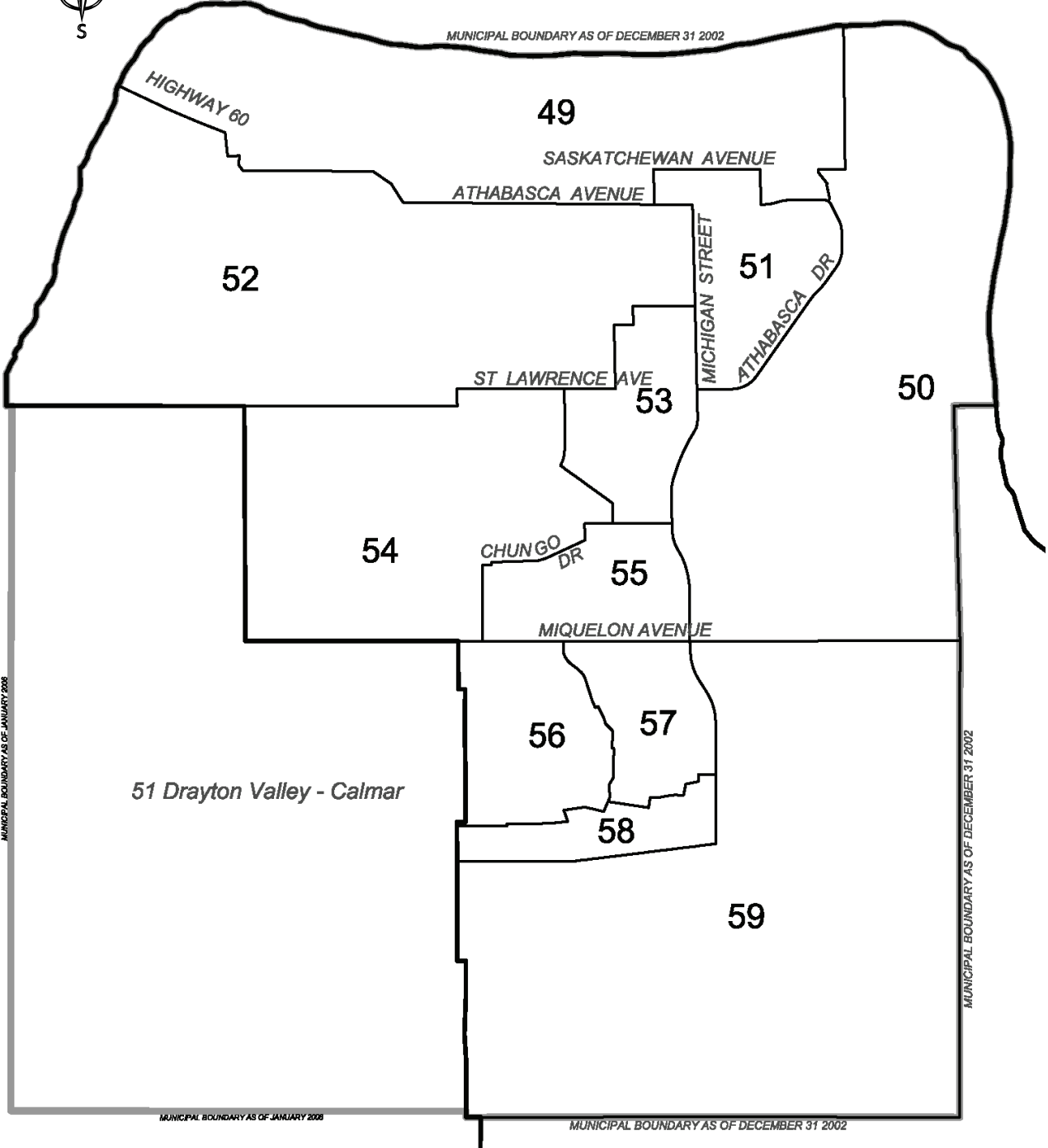
Town of Beaumont




chief electoral office

PROVINCIAL ELECTORAL DIVISION
OF
62 LEDUC-BEAUMONT-DEVON

AS DEFINED BY THE
ELECTORAL DIVISIONS ACT, 2003




Town of Devon



chief electoral office

PROVINCIAL ELECTORAL DIVISION
OF
62 LEDUC-BEAUMONT-DEVON

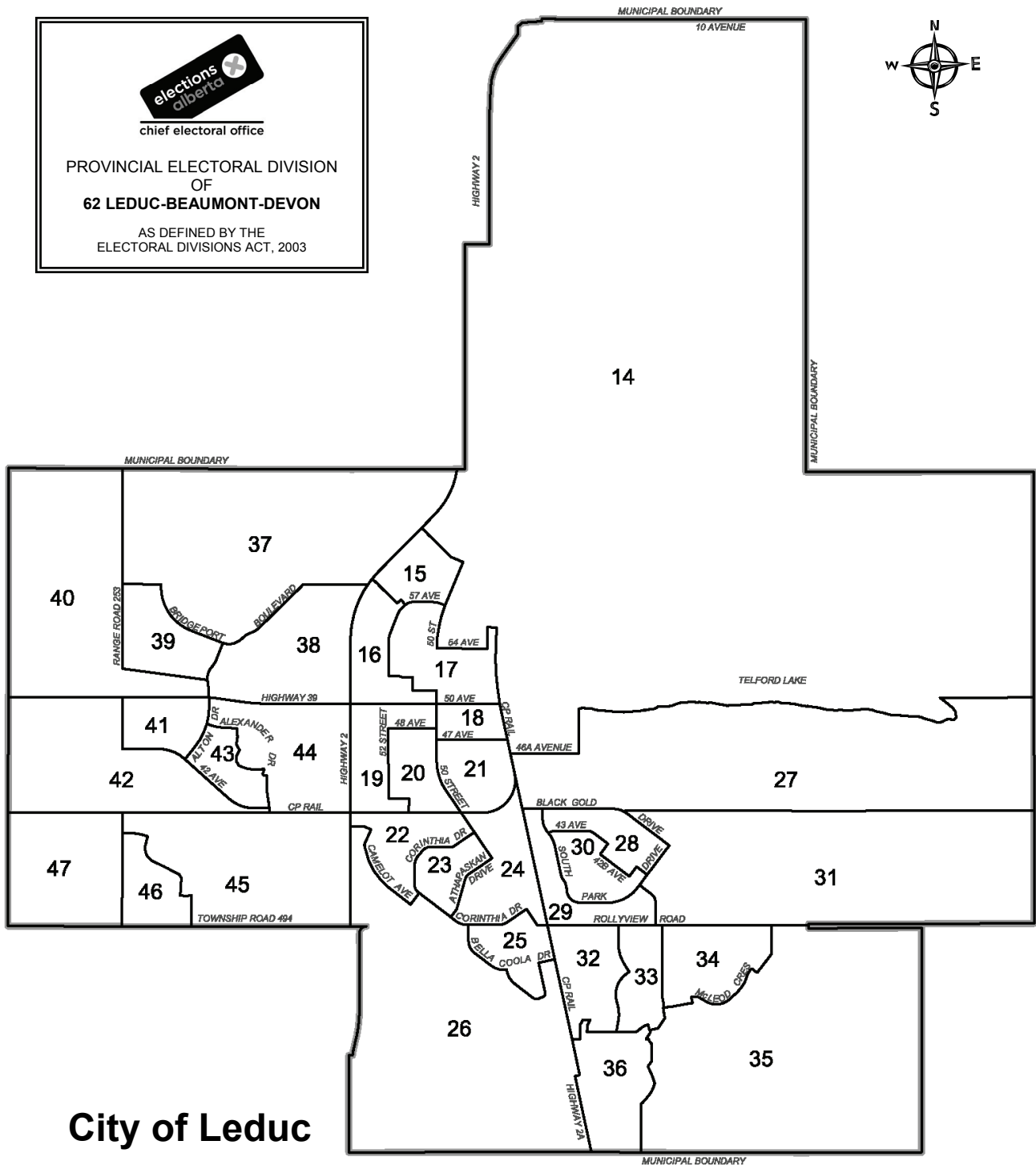
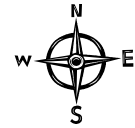
AS DEFINED BY THE
ELECTORAL DIVISIONS ACT, 2003



chief electoral office

PROVINCIAL ELECTORAL DIVISION
OF
62 LEDUC-BEAUMONT-DEVON

AS DEFINED BY THE
ELECTORAL DIVISIONS ACT, 2003



City of Leduc

**Electoral Division of Lesser Slave Lake
General Election Statement of Official Results - March 3, 2008**

POLL NUMBER	NAME OF POLL	NAMES ON LIST	PEARL CALAHASEN PC	STEVE NOSKEY LIB	BONNIE RAHO AG	HABBY SHARKAWI NDP	V	S	D	R	% VOTER TURNOUT
1	TALL CREE NORTH	228	14	6	0	0	20	0	0	0	8.8
2	TALL CREE SOUTH	96	7	2	0	0	9	0	0	0	9.4
3/7	SEETHA/RED EARTH	239	53	19	8	3	83	0	0	0	34.7
4	CADOTTE	337	22	39	1	4	66	0	0	0	19.6
5	LITTLE BUFFALO	328	14	63	0	0	77	1	0	1	23.8
6	LOON LAKE	269	57	57	0	0	114	9	0	0	42.4
8	PEERLESS LAKE	273	43	42	0	0	85	0	0	0	31.1
9	TROUT LAKE	290	20	56	1	1	78	0	0	0	26.9
10	CHIPEWYAN LAKE	52	2	15	0	0	17	0	0	0	32.7
11	WABASCA NORTH/166C	282	21	19	1	2	43	0	0	0	15.2
12	SANDY LAKE/166	125	24	14	4	3	45	0	0	0	36.0
13	MISTASSINY ROAD NW	269	41	15	3	1	60	0	0	0	22.3
14	MAMAWINTOWIN	448	31	17	0	3	51	0	0	0	11.4
15	DESMARAIS/166A	878	38	22	6	2	68	0	0	0	7.7
16	BIGSTONE SOUTH/166 B&D	2,596	57	51	4	3	115	0	0	0	4.4
17	ATIKAMEG	472	42	37	0	0	79	0	0	0	16.7
18	GIFT LAKE	390	115	14	0	0	129	2	0	0	33.1
19	PEAVINE	401	113	18	0	10	141	1	0	0	35.2
20	PRAIRIE ECHO	240	53	13	3	8	77	3	0	0	32.1
21	SALT PRAIRIE	83	33	5	3	4	45	0	0	0	54.2
22	GROUARD	283	64	20	2	9	95	0	0	0	33.6
23	ENILDA	357	92	19	12	5	128	0	0	1	36.1
24	HIGH PRAIRIE EAST	362	111	8	7	10	136	0	0	0	37.6
25	TRIANGLE	332	89	14	14	15	132	0	0	1	40.1
26	48 STREET NORTH WEST	334	68	13	4	15	100	0	0	1	30.2
27	48 STREET SOUTH WEST	427	68	16	8	13	105	0	0	1	24.8
28	48 STREET NORTH EAST	501	85	19	5	25	134	0	0	0	26.7
29	HIGHWAY NORTH EAST	264	49	15	5	11	80	1	0	0	30.3
30	HIGHWAY SOUTH EAST	302	65	13	3	8	89	1	0	0	29.5
31	SUNSET HOUSE	114	30	3	4	6	43	0	0	0	37.7
32	GILWOOD	174	23	8	2	11	44	0	0	0	25.3
33	BANANA BELT	113	19	4	7	2	32	0	0	0	28.3
34	EAST PRAIRIE	242	22	7	0	1	30	0	0	0	12.4
35	SUCKER CREEK	355	49	21	2	10	82	0	0	0	23.1
36	JOUSSARD	222	76	31	12	11	130	0	0	0	58.6
37	DRIFTPILE	373	68	19	2	1	90	1	0	0	24.1
38	FAUST	227	89	26	14	5	134	1	0	0	59.0
39	KINUSO NORTH WEST	366	80	18	14	8	120	0	0	0	32.8
40	KINUSO RURAL	179	50	9	2	12	73	0	0	0	40.8
41	CANYON CREEK	176	27	7	5	6	45	0	0	0	25.6
42	WIDE WATER	472	79	17	9	15	120	0	0	0	25.4
43	SLAVE LAKE RURAL	282	48	12	5	11	76	0	0	0	27.0
44	FLATBUSH	364	106	25	9	15	155	1	0	0	42.6
45	SMITH/HONDO	441	132	24	7	21	184	2	0	0	41.7
46	SLAVE LAKE RURAL	159	34	2	2	3	41	0	0	0	25.8
47	MAIN STREET NORTH	678	64	21	6	8	99	0	0	0	14.6
48	RAILWAY NORTH WEST	326	41	11	1	4	57	0	0	0	17.5
49	RAILWAY SOUTH WEST	371	33	6	2	2	43	0	0	0	11.6
50	RAILWAY S/MAIN STREET	606	66	13	4	10	93	0	0	0	15.3
51	3 AVENUE NE/SPRINGWOOD	345	43	20	8	15	86	0	0	0	24.9
52	13 STREET SOUTH EAST	522	90	20	9	12	131	1	0	0	25.1



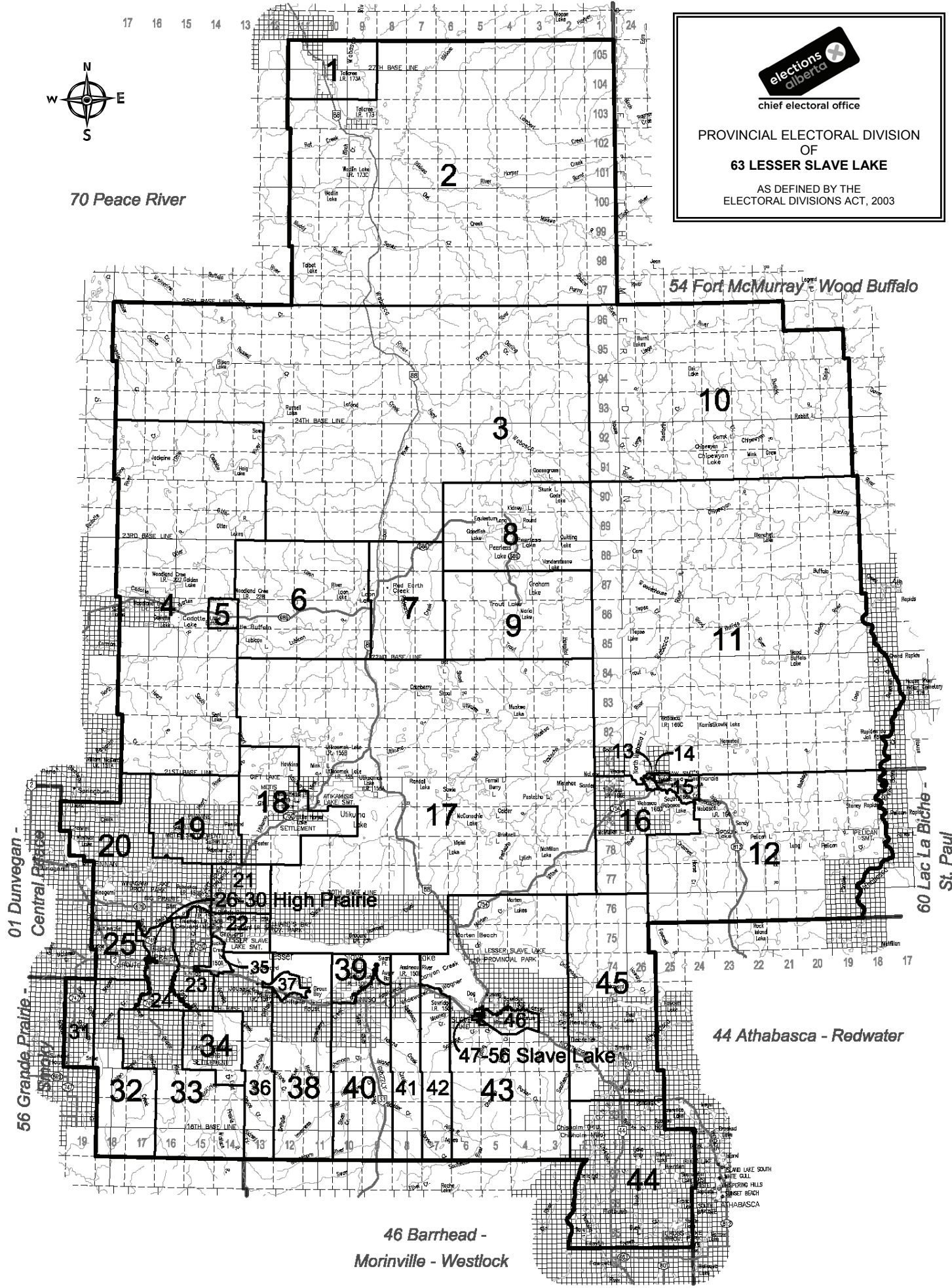
70 Peace River



chief electoral office

PROVINCIAL ELECTORAL DIVISION
OF
63 LESSER SLAVE LAKE

AS DEFINED BY THE
ELECTORAL DIVISIONS ACT, 2003



**Electoral Division of Lesser Slave Lake
General Election Statement of Official Results - March 3, 2008**

POLL NUMBER	NAME OF POLL	NAMES ON LIST	PEARL CALAHASEN PC	STEVE NOSKEY LIB	BONNIE RAHO AG	HABBY SHARKAWI NDP	V	S	D	R	% VOTER TURNOUT
53	6TH AVENUE/PARKDALE	420	53	18	6	16	93	0	0	0	22.1
54	10TH AVENUE SOUTH EAST	407	63	15	9	9	96	0	0	1	23.8
55	6TH STREET SOUTH EAST	416	62	8	11	13	94	0	0	1	22.8
56	MAIN STREET SOUTH WEST	502	47	18	3	7	75	0	0	0	14.9
57	ADVANCE-HIGH PRAIRIE		161	15	7	13	196	0	0	0	
58	ADVANCE-SLAVE LAKE		142	36	15	12	205	0	0	0	
59	MOBILE-HIGH PRAIRIE		50	7	1	4	62	0	0	0	
60	MOBILE-SLAVE LAKE		27	3	0	5	35	0	0	0	
61	SPECIAL BALLOT		19	4	1	3	27	0	0	12	
TOTAL		20,310	3,384	1,109	273	426	5,192	24	0	19	25.7

V=Valid Ballots

S=Spoiled Ballots

D=Declined Ballots

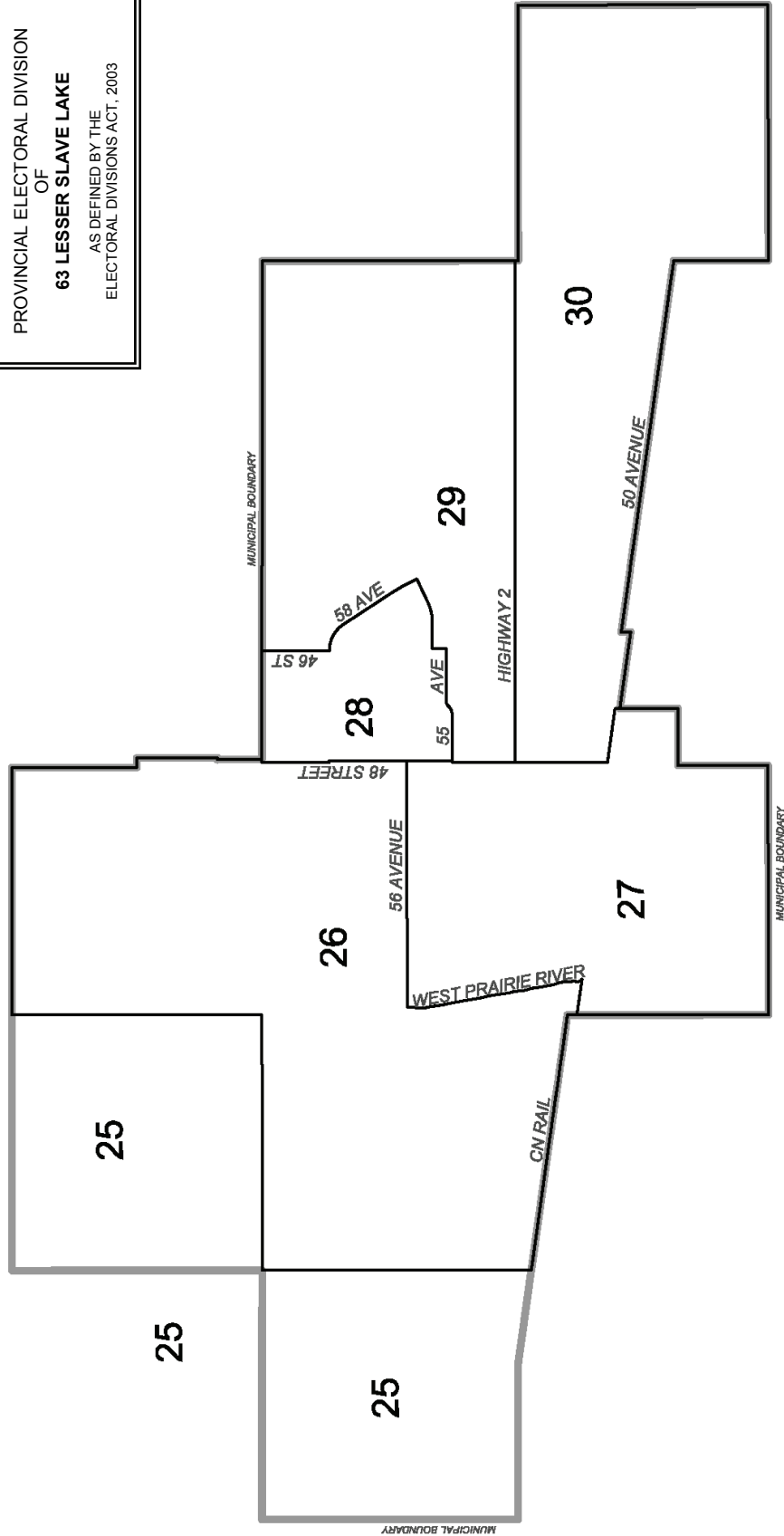
R=Rejected Ballots

Town of High Prairie





chief electoral office

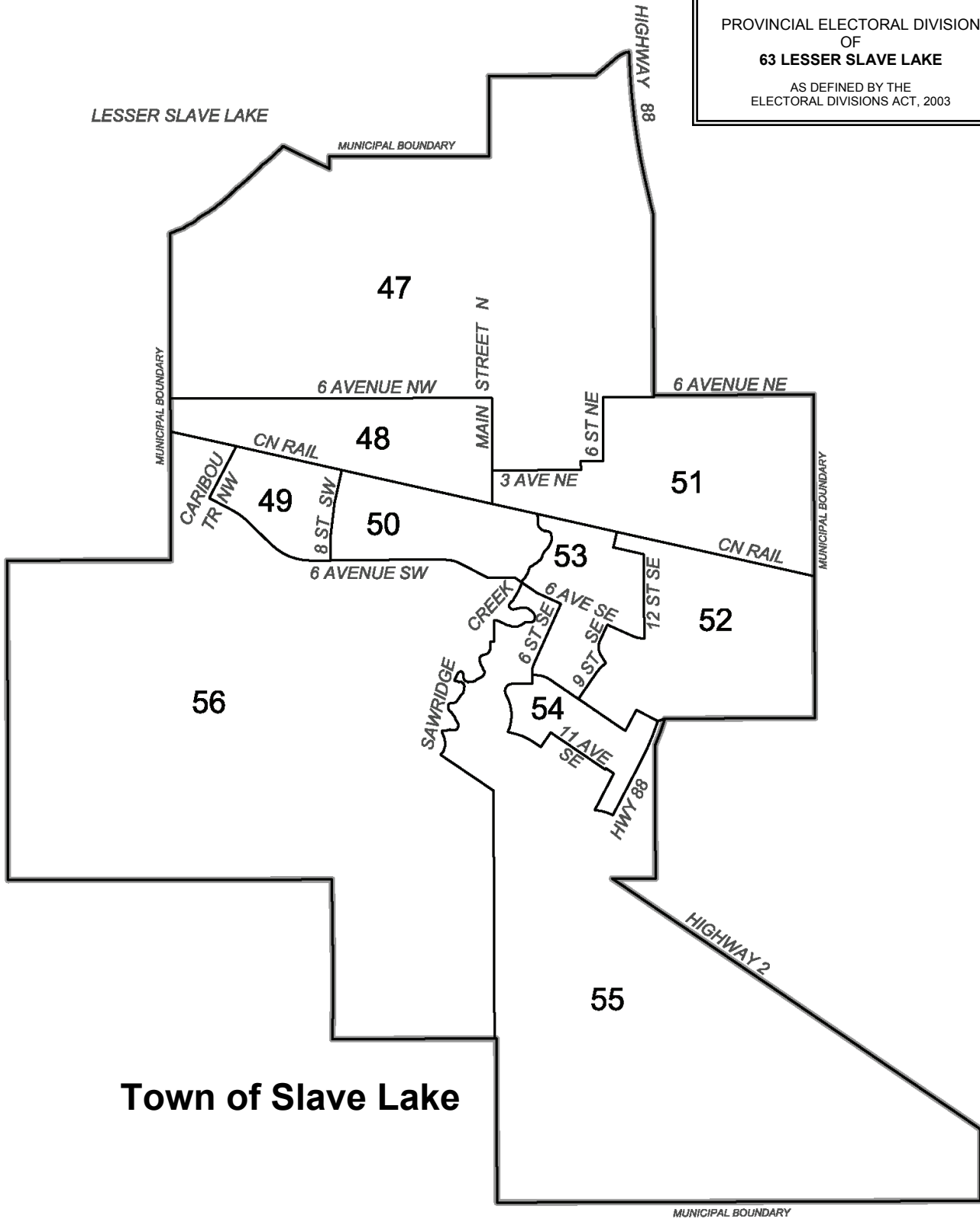
PROVINCIAL ELECTORAL DIVISION
OF
63 LESSER SLAVE LAKE
AS DEFINED BY THE
ELECTORAL DIVISIONS ACT, 2003






chief electoral office

PROVINCIAL ELECTORAL DIVISION
OF
63 LESSER SLAVE LAKE
AS DEFINED BY THE
ELECTORAL DIVISIONS ACT, 2003





 chief electoral office

PROVINCIAL ELECTORAL DIVISION
 OF
63 LESSER SLAVE LAKE

AS DEFINED BY THE
 ELECTORAL DIVISIONS ACT, 2003

