



# **SECTION TWO**

## **MAPS OF MUNICIPALITIES**

**CALGARY**

**EDMONTON**

**FORT MCMURRAY**

**GRANDE PRAIRIE**

**LETHBRIDGE**

**MEDICINE HAT**

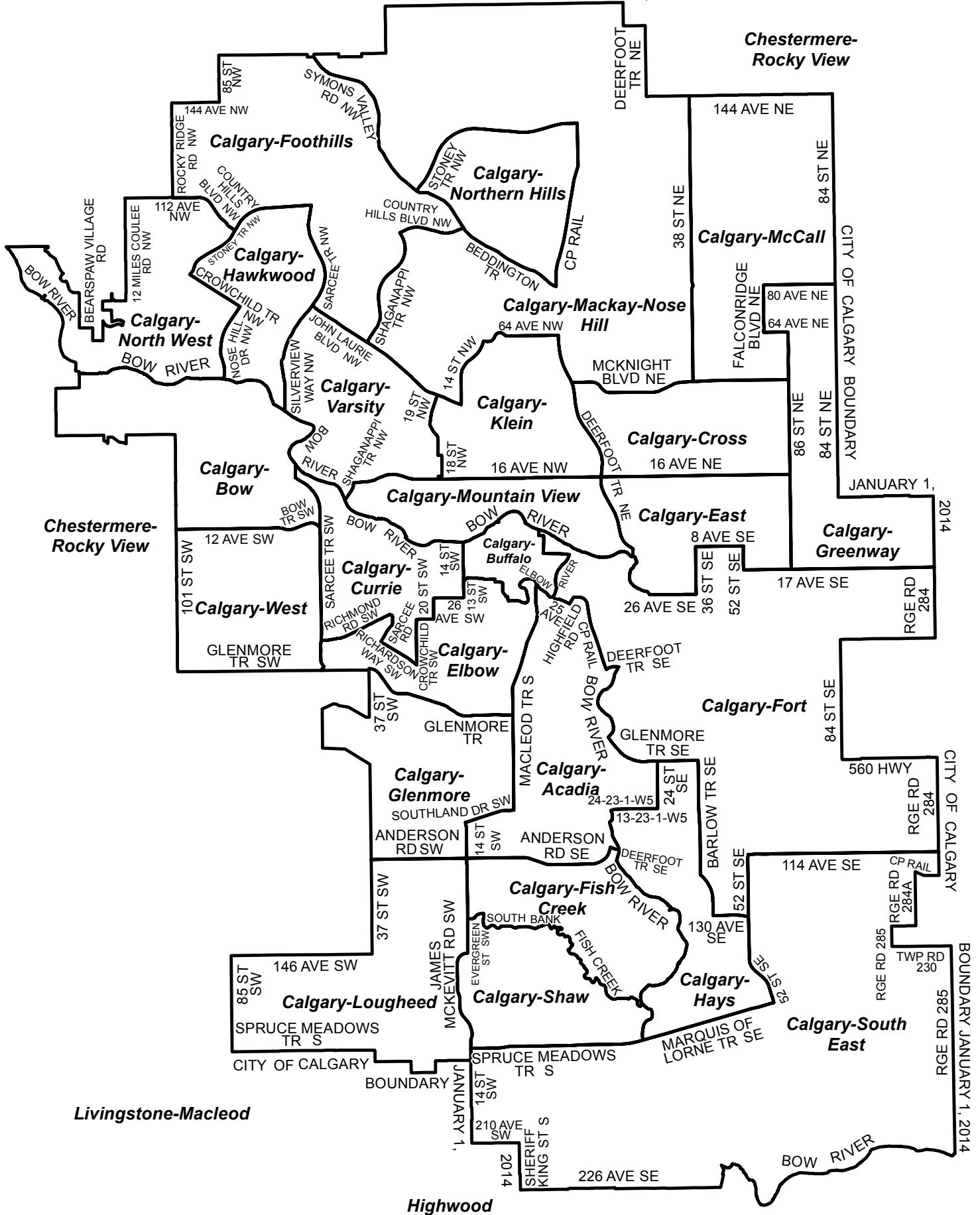
**RED DEER**

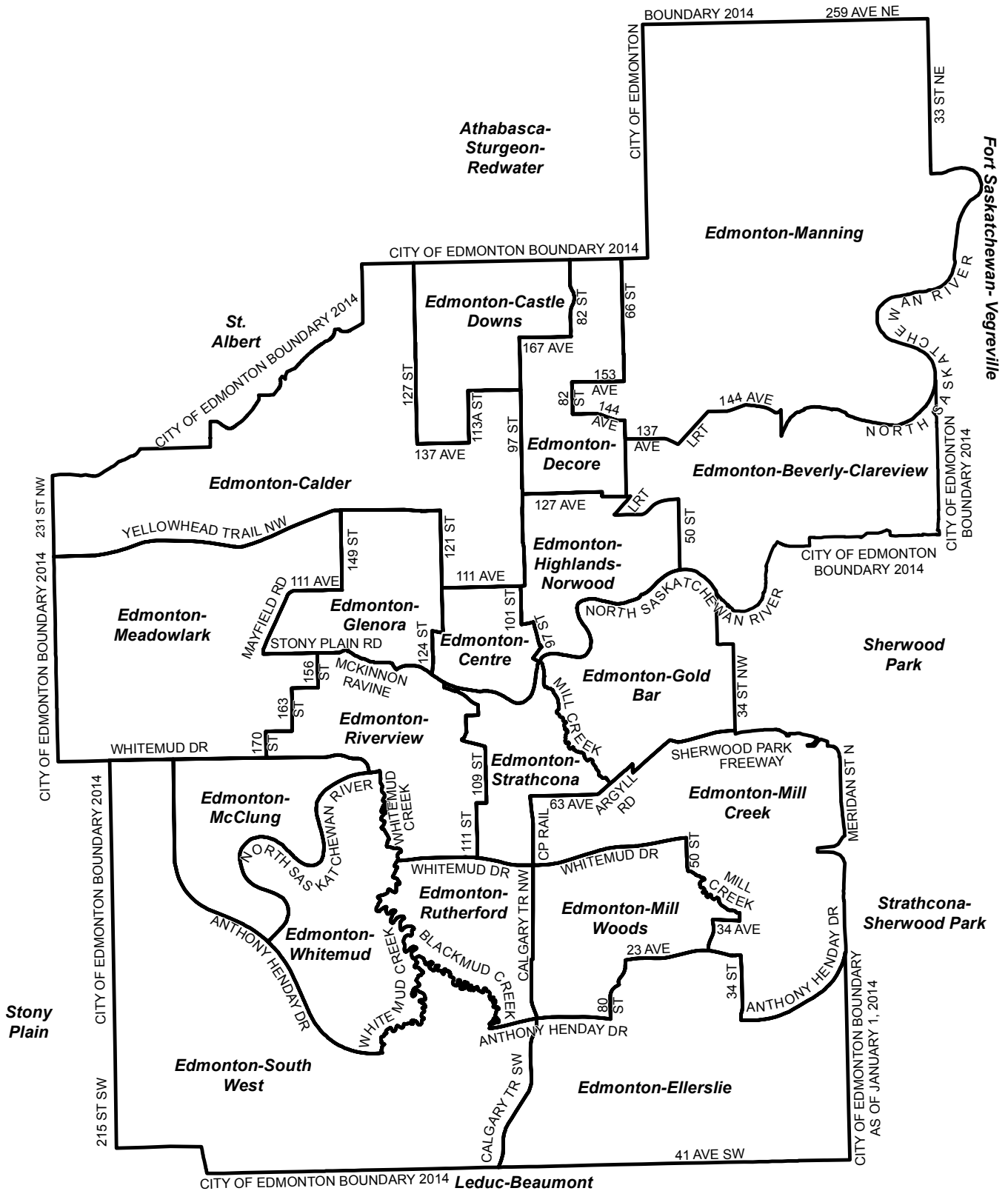
**SHERWOOD PARK**

**ST. ALBERT**



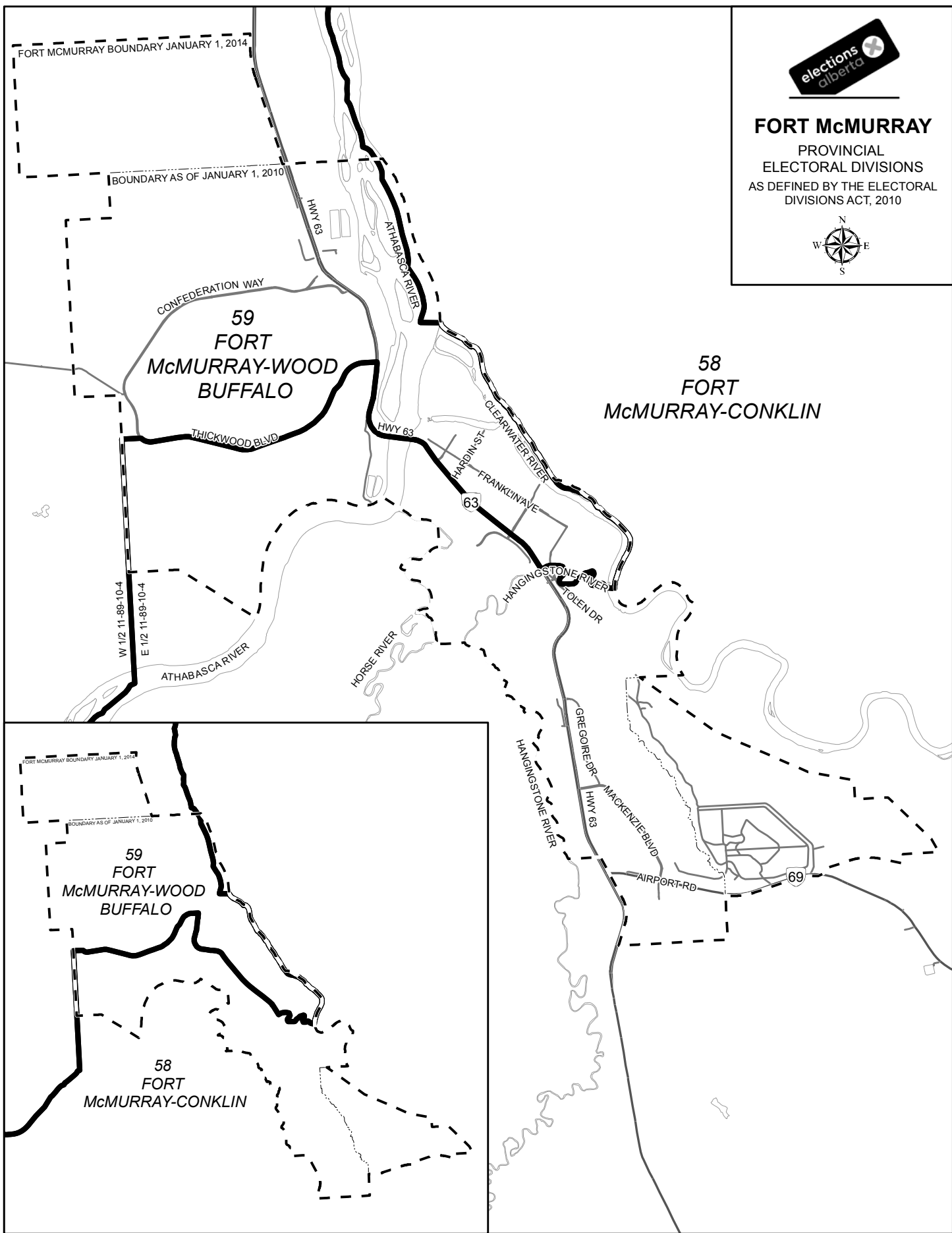
CITY OF CALGARY BOUNDARY JANUARY 1, 2014

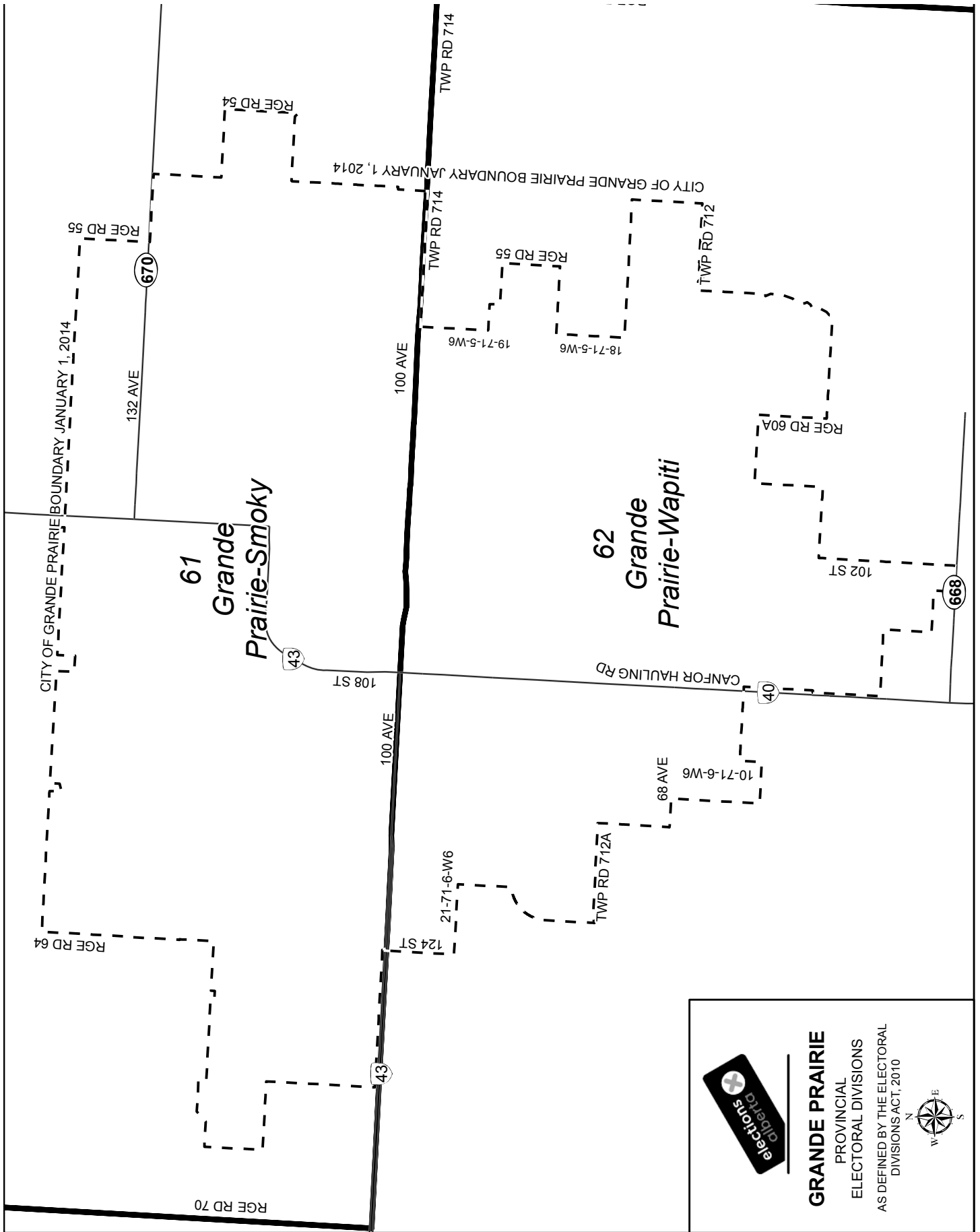






**FORT McMURRAY**  
PROVINCIAL  
ELECTORAL DIVISIONS  
AS DEFINED BY THE ELECTORAL  
DIVISIONS ACT, 2010

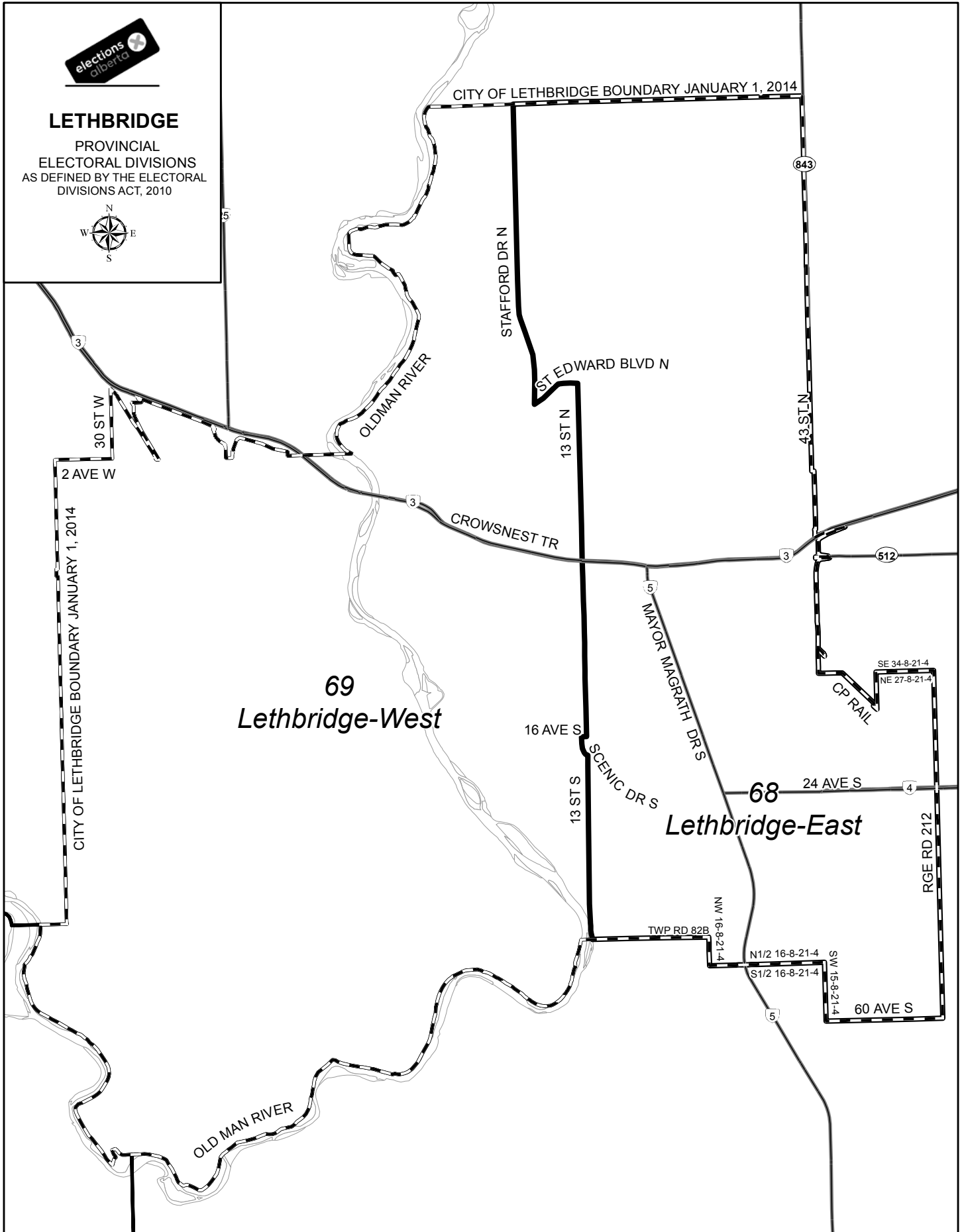






# LETHBRIDGE

PROVINCIAL  
ELECTORAL DIVISIONS  
AS DEFINED BY THE ELECTORAL  
DIVISIONS ACT, 2010





# MEDICINE HAT PROVINCIAL ELECTORAL DIVISIONS

AS DEFINED BY THE ELECTORAL  
DIVISIONS ACT, 2010



CITY OF MEDICINE HAT BOUNDARY JANUARY 1, 2014

S1/2 27-13-6-4 S1/2 26-13-6-4 S1/2 25-13-6-4

BOUNDARY RD

20 ST SE

SE 9-13-6-4

W1/2 4-13-6-4

SOUTH SASKATCHEWAN RIVER

72  
Medicine  
Hat

SOUTH SASKATCHEWAN RIVER

3 ST SE

S RAILWAY ST

41A

INDUSTRIAL AVE SE

NW 33-12-5-4

SE 33-12-5-4

NE 28-12-5-4

ECHO DALE DR

523

HOLSOM RD

55  
Cypress-Medicine  
Hat

GERSHAW DR SW

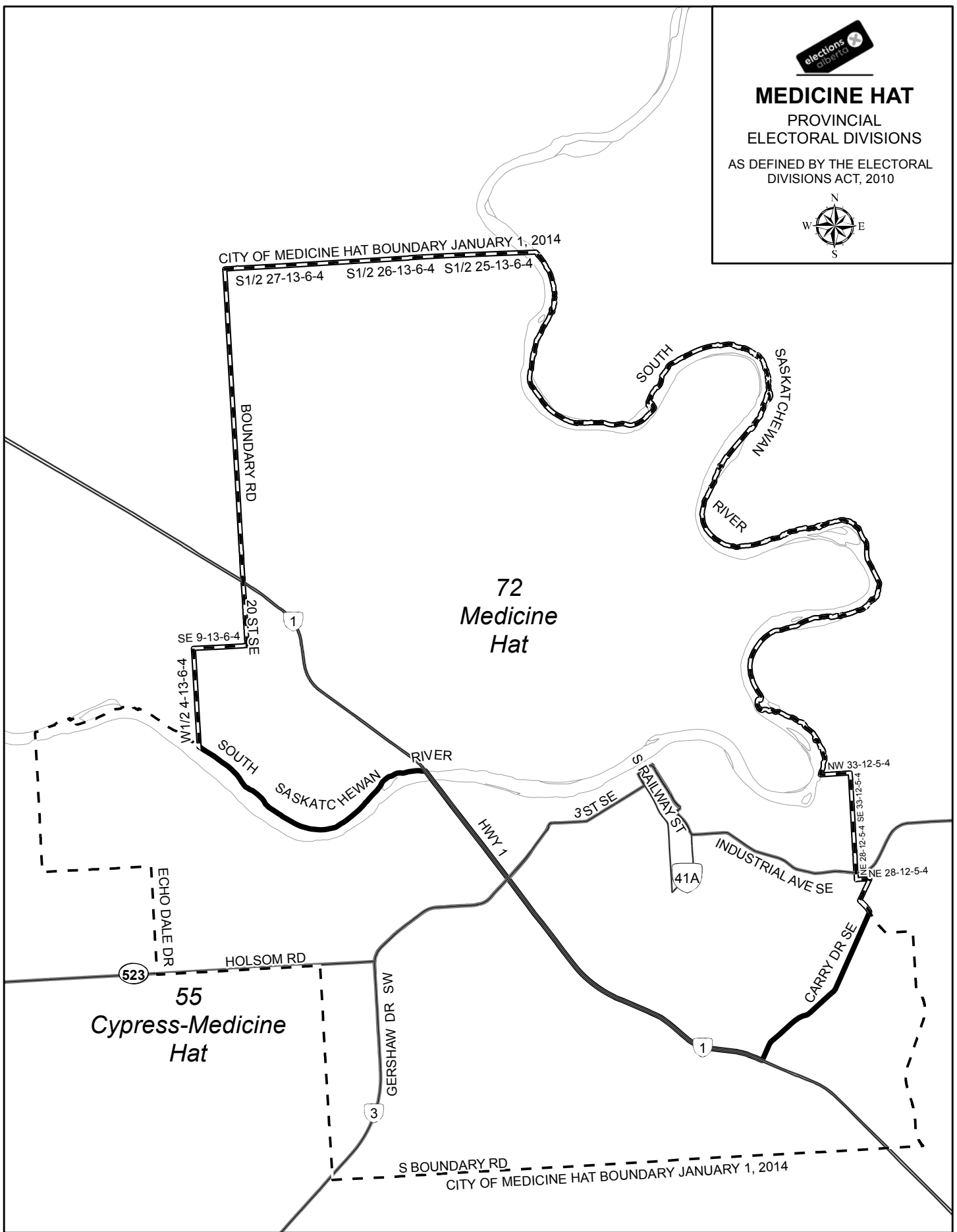
3

S BOUNDARY RD

CITY OF MEDICINE HAT BOUNDARY JANUARY 1, 2014

CARRY DR SE

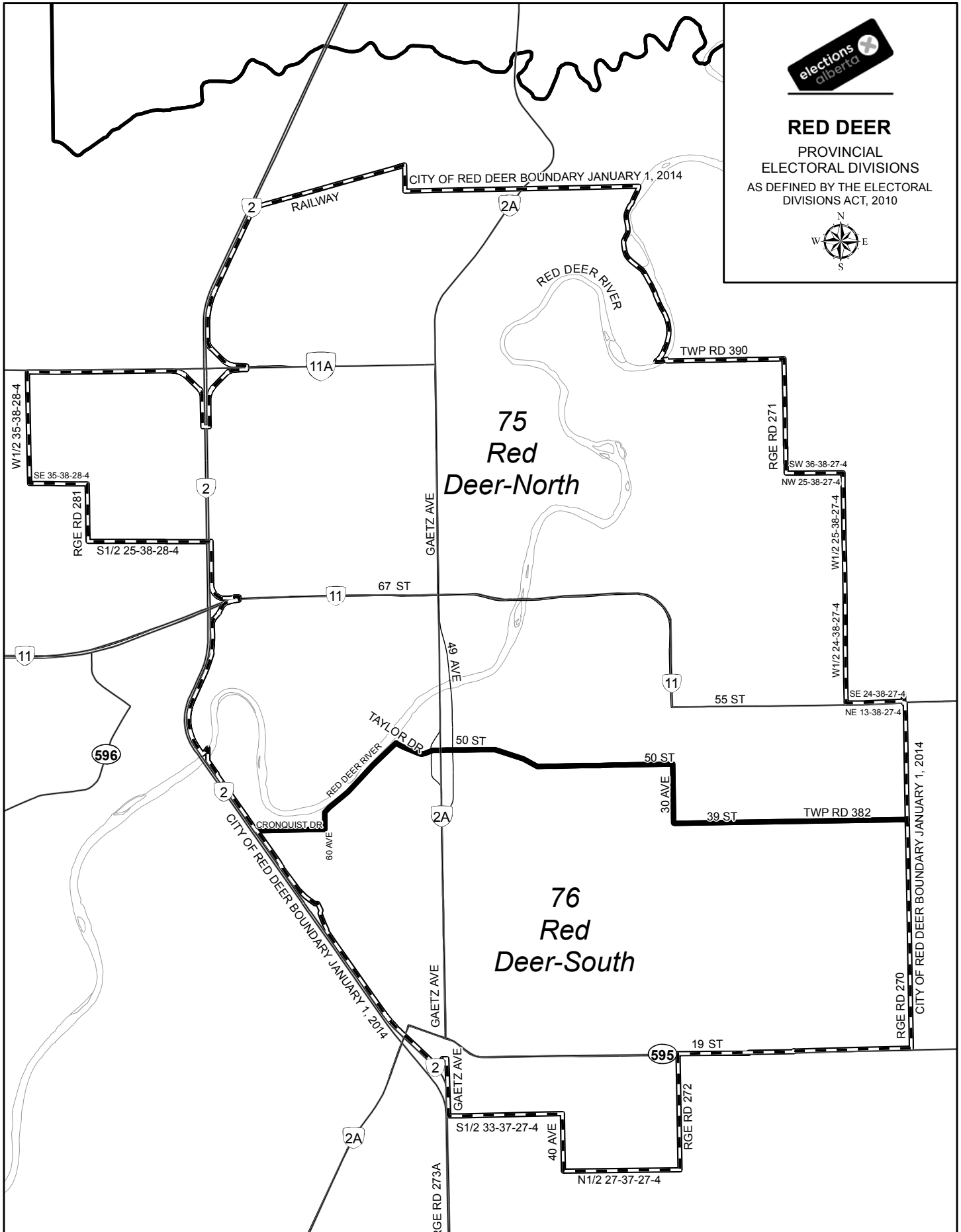
1







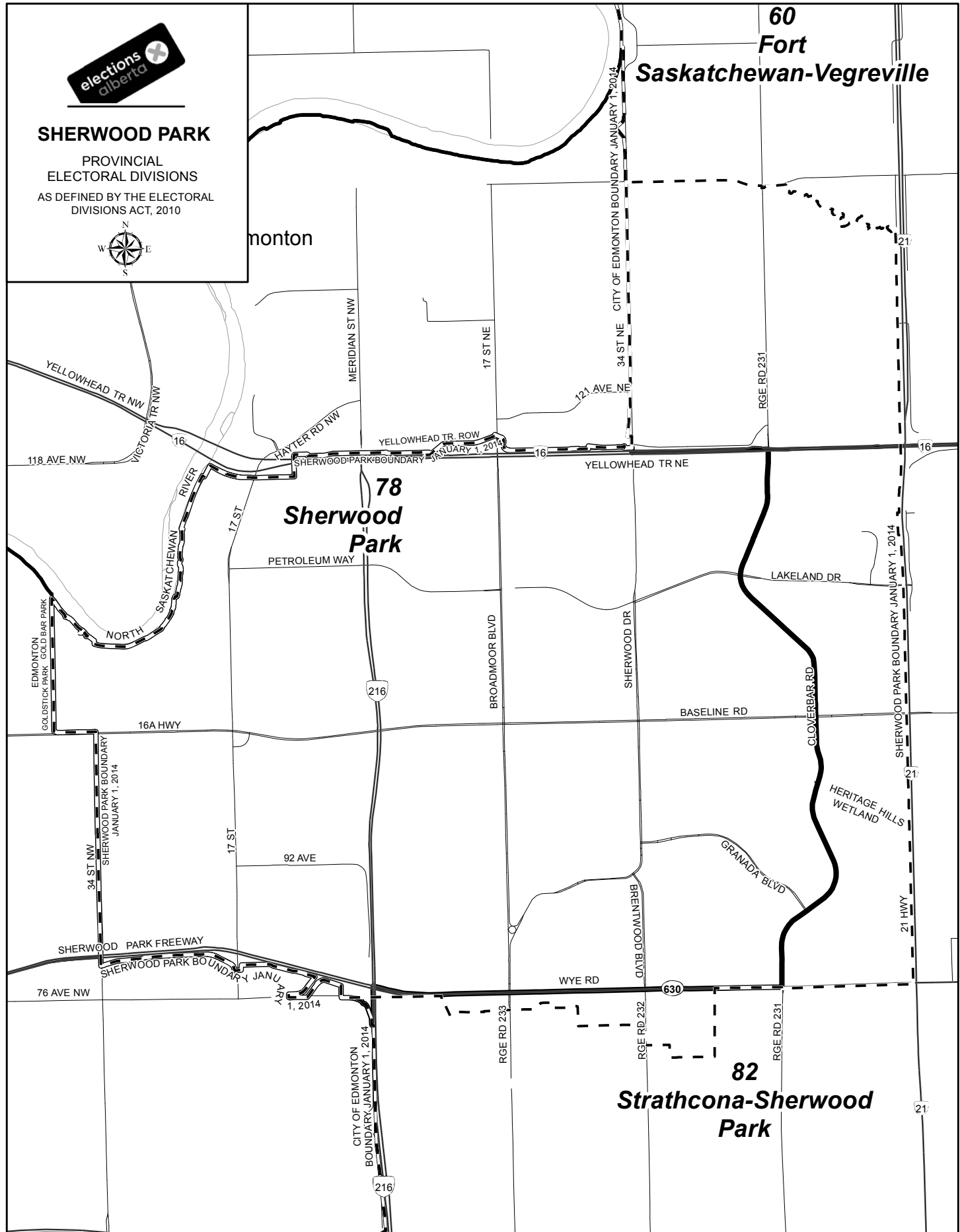
**RED DEER**  
PROVINCIAL  
ELECTORAL DIVISIONS  
AS DEFINED BY THE ELECTORAL  
DIVISIONS ACT, 2010





# SHERWOOD PARK

PROVINCIAL  
ELECTORAL DIVISIONS  
AS DEFINED BY THE ELECTORAL  
DIVISIONS ACT, 2010





# ST. ALBERT

PROVINCIAL  
ELECTORAL DIVISIONS

AS DEFINED BY THE ELECTORAL  
DIVISIONS ACT, 2010

